

# Charleston Area Transportation Study (CHATS) MPO Federally Obligated Projects FFY 2025



Federal Fiscal Year 2025 (October 1, 2024 - September 30, 2025)

May 2026

*~ Page Intentionally Left Blank ~*

# Table of Contents

Introduction	1
<b>About BCDCOG</b>	<b>1</b>
<b>Region by the Numbers</b>	<b>1</b>
<b>About the CHATS MPO</b>	<b>2</b>
<b>Table 1: Regional Municipalities &amp; CHATS Member Agencies</b>	<b>2</b>
<b>Map 1: CHATS Planning Area</b>	<b>3</b>
Report Overview	4
<b>Federal Requirement</b>	<b>4</b>
<b>Report Development &amp; Content</b>	<b>4</b>
<b>Report Guide</b>	<b>5</b>
Federal Funding Sources	6
<b>Federal Highway Administration (FHWA) Funding</b>	<b>6</b>
<b>Federal Transit Administration (FTA) Funding</b>	<b>7</b>
Analysis of FFY 2025 Federally Obligated Projects	8
<b>Figure 1: Federal Obligation Totals FFY 2019-2025</b>	<b>8</b>
<b>Figure 2: Obligation Amount by Federal-aid Program</b>	<b>9</b>
Listing of FFY 2025 Federally Obligated Projects by Category	11
<b>Table 2: Project Totals by CHATS Project Categories</b>	<b>11</b>
Appendix: SCDOT Full Listing of Federally Obligated Projects for FFY 2025	25

# Introduction

## About BCDCOG

As one of South Carolina's 10 Regional Planning Councils, the Berkeley-Charleston-Dorchester Council of Governments' primary objectives are to assist local governments develop local and regional plans, and to provide planning and technical support to improve the quality of life in the tri-county region.

BCDCOG is a voluntary association of, by and for local governments. It was established to assist local governments in planning for common needs, cooperating for mutual benefit, and coordinating for sound regional development. BCDCOG's purpose is to strengthen both the individual and collective power of local governments and to help them recognize regional opportunities, eliminate unnecessary duplication, and make joint decisions.



## Region by the Numbers<sup>1</sup>

869,940

Total Population (2024)

30

Local Governments

~31%

Population Growth from  
2010-2024

<sup>1</sup> Total Population and Population Growth reported from US Census ACS 1-Yr Estimates

## About the CHATS MPO

The Charleston Area Transportation Study (CHATS) is the designated Metropolitan Planning Organization (MPO) responsible for developing long-range transportation plans for the Berkeley-Charleston-Dorchester region. The primary responsibilities of any MPO are to:

- Develop a Long-Range Transportation Plan (LRTP):  
A 25-year (minimum) transportation vision for the metropolitan area; and
- Develop a Transportation Improvement Program (TIP):  
The list of specific projects from the LRTP that have been programmed to receive federal funds.

Administration and implementation of the LRTP and TIP is guided by an annual Unified Planning Work Program (UPWP), which identifies the transportation planning activities that are to be undertaken in support of the goals, objectives and actions established in the Long-Range Transportation Plan.

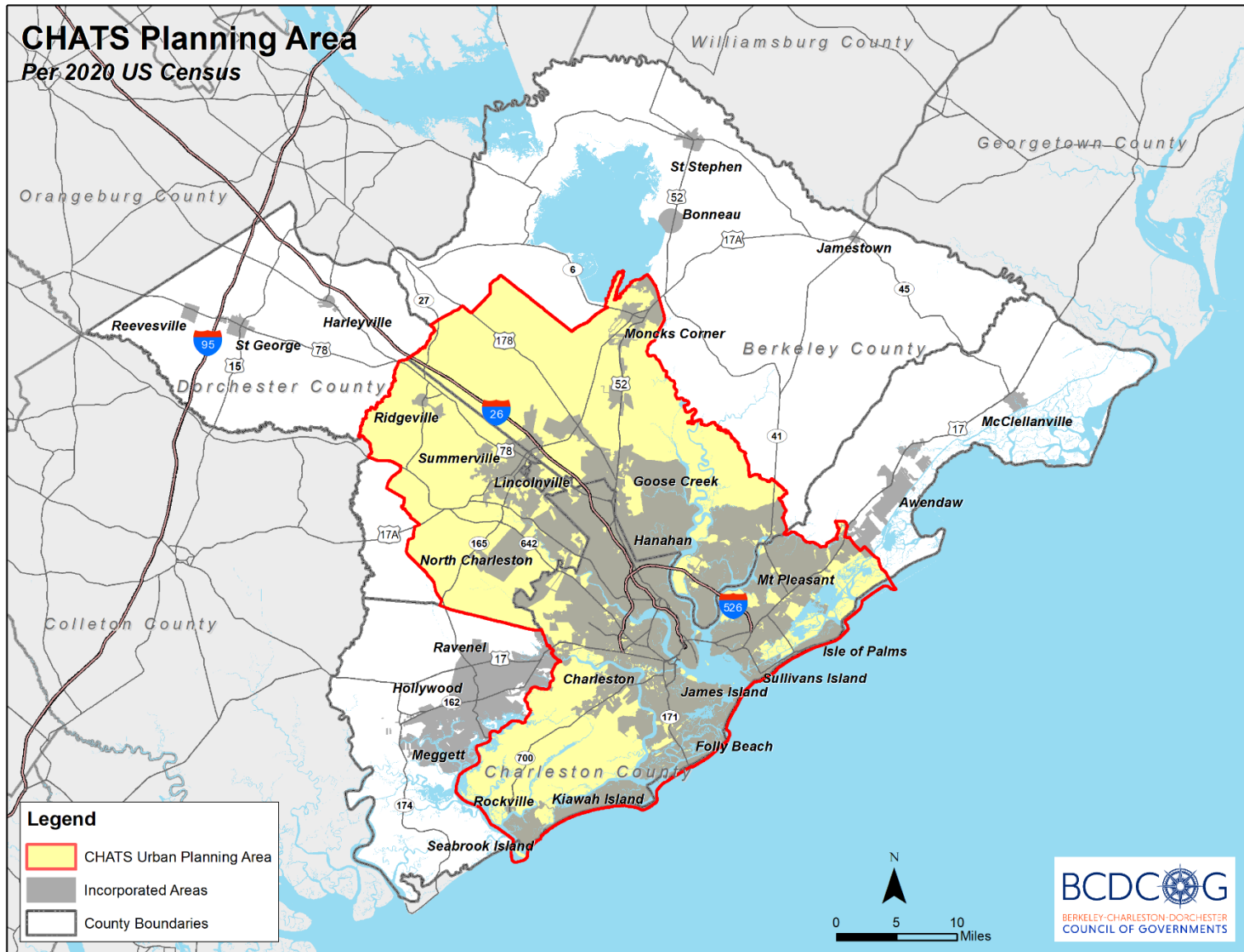
As shown in Map I: CHATS Planning Area, the CHATS MPO study area boundary covers roughly 1,100 square miles of the over 2,800 square mile BCD region and is composed of areas that are urbanized or expected to be urbanized (per Census definition) by 2045. CHATS’ governing board, the Policy Committee, represents governmental and transportation-related organizations from throughout its coverage area. CHATS Policy Committee Member Agencies as well as the rural and urban municipalities in the Berkeley-Charleston-Dorchester region are shown in Table I.

**Table 1: Regional Municipalities & CHATS Member Agencies**

<b>Urban Municipalities</b> (within CHATS Planning Area)	<b>Rural Municipalities</b> (outside CHATS Planning Area)
City of Charleston	Town of Awendaw
City of Folly Beach	Town of Bonneau
City of Goose Creek	Town of Harleyville
City of Hanahan	Town of Hollywood
City of Isle of Palms	Town of Jamestown
Town of James Island	Town of McClellanville
Town of Moncks Corner	Town of Meggett
Town of Mount Pleasant	Town of Ravenel
City of North Charleston	Town of Reevesville
Town of Ridgeville	Town of St. George
Town of Rockville	Town of St. Stephen
Town of Sullivan’s Island	
Town of Summerville	

<b>CHATS Policy Committee Member Agencies</b>
Berkeley County
Berkeley County Legislative Delegation
Charleston County Council
Charleston County Legislative Delegation
Dorchester County Council
Dorchester County Legislative Delegation
CARTA
Charleston County Aviation Authority (CCAA)
CSX/Norfolk Southern Railroad
Joint Base Charleston (JBC)
South Carolina Department of Transportation (SCDOT) Commission
SC Ports Authority (SCPA)
SC Trucking Association
Berkeley County Transportation Committee (Non-voting)
Charleston County Transportation Committee (Non-voting)
Dorchester County Transportation Committee (Non-voting)
SC Department of Transportation (SCDOT) (Non-voting)

Map 1: CHATS Planning Area



# Report Overview

## Federal Requirement

The Annual List of Obligated Projects (AloP) is a federal requirement prepared pursuant to Title 23 Section 450.334 of the Code of Federal Regulations (CFR), which requires that *“an annual listing of projects, including investments in pedestrian walkways and bicycle transportation facilities, for which Federal funds have been obligated in the preceding year shall be published or otherwise made available by the cooperative effort of the State, transit operator, and metropolitan planning organization for public review.”*

This federal mandate was a requirement of the 2015 Fixing America’s Surface Transportation (FAST) Act and is now a continued requirement under the Infrastructure Investment and Jobs Act (IIJA) which was signed into law on November 15, 2021.

## Report Development & Content

The State of South Carolina Department of Transportation (SCDOT), public transit operators, and CHATS coordinate efforts to generate the information contained in this report. The report includes funding obligated during the period from October 1, 2024, to September 30, 2025, constituting Federal Fiscal Year (FFY) 2025. When made available by SCDOT, the Annual Listing of Federally Obligated Projects is published for public review and comment within ninety days after the end of the fiscal year. The listing is also distributed at the regularly scheduled CHATS Policy Committee public meeting and posted on the BCDCOG website.

Federal funding may be obligated towards improving and creating roads, roadway operations, bicycle/pedestrian facilities, bridge projects, public transit projects, and transportation enhancements. An obligated project is a project that has been authorized by a federal agency and provides the federal government’s legal commitment to pay the federal share of a project’s cost. Projects for which funds have been obligated are not necessarily initiated or completed in the reporting program year and the amount of the obligation will not necessarily equal the total cost for the project. For Federal Highway Administration (FHWA) projects, obligation takes place when a project agreement is executed and the state/grantee requests that the funds be obligated. For Federal Transit Administration (FTA) projects, obligation occurs when the FTA grant is awarded.

Deobligation occurs when obligated funds are returned to the federal government. This generally occurs when money that has been set aside for a project has not been fully spent. Thus, the previously obligated but unexpended funds are returned to the federal government for use on other projects. The deobligated funds are identified as negative federal obligation amounts and are shown in **red** font with parentheses.

## Report Guide

**PROJECT ID (PIN)** – SCDOT Project Identification Number assigned to track the project

**PROJECT NAME** – The name of the project, including route designation and number, if applicable

**I** Interstate      **US** United States Route      **SC** State Route      **S** Minor State Route

**PROJECT DESCRIPTION** – A brief description of the project

**PROJECT TYPE** – Description of the project by type

**PROJECT WORK PHASE** – Description of the type/phase of work to be completed:

<b>AD</b>	Administration	<b>OC</b>	Other Construction	<b>RR</b>	Railroad
<b>BC</b>	Bridge Construction	<b>OP</b>	Operating	<b>ROW</b>	Right-of-way
<b>CA</b>	Capital Acquisition	<b>P</b>	Planning	<b>RC</b>	Road Construction
<b>E&amp;I</b>	Engineering and Inspection	<b>PE</b>	Preliminary Engineering	<b>U</b>	Utility

**TOTAL NET OBLIGATION** – Amount of funding obligated to a project, including both federal and non-federal funds

**NET FEDERAL OBLIGATION** – Amount of Federal funding obligated to a project in the fiscal year

**FUNDING CATEGORY** – The federal/state funding source from which funds were allocated

### SCDOT Funding Category Descriptions

<b>BR</b>	Bridge	<b>PL</b>	Planning
<b>CAQ</b>	Congestion Mitigation & Air Quality	<b>SFP</b>	State Funded Program
<b>CR</b>	Congestion Relief	<b>SIB</b>	State Infrastructure Bank
<b>ENH</b>	Enhancement	<b>STBGP</b>	Surface Transportation Block Grant Program
<b>ER</b>	Emergency Relief	<b>STF</b>	Sales Tax Fund
<b>IM</b>	Interstate Maintenance	<b>STP</b>	Surface Transportation Program
<b>HSP</b>	Highway Safety Program	<b>TAP</b>	Transportation Alternatives Program
<b>LOC</b>	Local	<b>5307</b>	Urbanized Area Formula Program
<b>NHP</b>	National Highway Performance	<b>5310</b>	Enhanced Mobility for Seniors & Individuals with Disabilities
<b>OAF</b>	Other Allocated Funds	<b>5339</b>	Bus & Bus Facilities Program

## Federal Funding Sources

The lists below provide descriptions of the primary Federal Highway Administration (FHWA) and Federal Transit Administration (FTA) federal-aid programs.

### Federal Highway Administration (FHWA) Funding

#### National Highway Performance Program (NHPP)

Provides support for the condition and performance of the National Highway System (NHS), for the construction of new facilities on the NHS, and to ensure that investments of Federal-aid funds in highway construction are directed to support progress toward the achievement of performance targets established in a state's asset management plan for the NHS. <sup>2</sup>

#### Highway Safety Improvement Program (HSIP)

Provides funding for efforts to reduce traffic fatalities and serious injuries on all public roads, including non-State-owned roads and roads on tribal land. The HSIP requires a data-driven, strategic approach to improving highway safety on all public roads with a focus on performance. <sup>3</sup>

#### Surface Transportation Block Grant Program (STBGP)

Provides flexible funding that may be used by states and localities for projects to preserve and improve the conditions and performance on any Federal-aid highway, bridge and tunnel projects on any public road, pedestrian and bicycle infrastructure, and transit capital projects, including intercity bus terminals. <sup>4</sup>

#### Transportation Alternatives (TA) Set-aside

TA funding is set-aside from the STBG program and supports a variety of generally smaller-scale transportation projects such as pedestrian and bicycle facilities; construction of turnouts, overlooks, and viewing areas; community improvements such as historic preservation and vegetation management; environmental mitigation related to stormwater and habitat connectivity; recreational trails; safe routes to school projects; and vulnerable road user safety assessments. <sup>5</sup>

#### Metropolitan Planning Program (PL)

Funds authorized to carry out the metropolitan transportation planning process.

---

<sup>2</sup> <https://www.fhwa.dot.gov/specialfunding/nhpp/>

<sup>3</sup> <https://highways.dot.gov/safety/hsip>

<sup>4</sup> <https://www.fhwa.dot.gov/specialfunding/stp/>

<sup>5</sup> [https://www.fhwa.dot.gov/environment/transportation\\_alternatives/](https://www.fhwa.dot.gov/environment/transportation_alternatives/)

## Federal Transit Administration (FTA) Funding

### Planning Programs (Section 5303/5304/5305)

Funds made available to develop transportation plans and programs, plan, design and evaluate a public transportation project, and conduct technical studies related to public transportation. <sup>6</sup>

### Urbanized Area Formula Grant (Section 5307)

Annual funding made available to urbanized areas and to governors for transit capital and operating assistance in urbanized areas and for transportation-related planning. <sup>7</sup>

### Enhanced Mobility of Seniors & Individuals with Disabilities (Section 5310)

Funding that aims to improve mobility for seniors and individuals with disabilities by removing barriers to transportation service and expanding transportation mobility options. <sup>8</sup>

### Bus & Bus Facilities Grant (Section 5339)

Funding for capital projects to replace, rehabilitate and purchase buses, vans, and related equipment and to construct bus-related facilities, including technological changes or innovations to modify low or no emission vehicles or facilities. <sup>9</sup>



<sup>6</sup> [https://www.transit.dot.gov/sites/fta.dot.gov/files/docs/5303-5304-5305\\_Program\\_Metropolitan\\_and\\_Statewide\\_Planning\\_Fact\\_Sheet\\_FINAL.pdf](https://www.transit.dot.gov/sites/fta.dot.gov/files/docs/5303-5304-5305_Program_Metropolitan_and_Statewide_Planning_Fact_Sheet_FINAL.pdf)

<sup>7</sup> <https://www.transit.dot.gov/funding/grants/urbanized-area-formula-grants-5307>

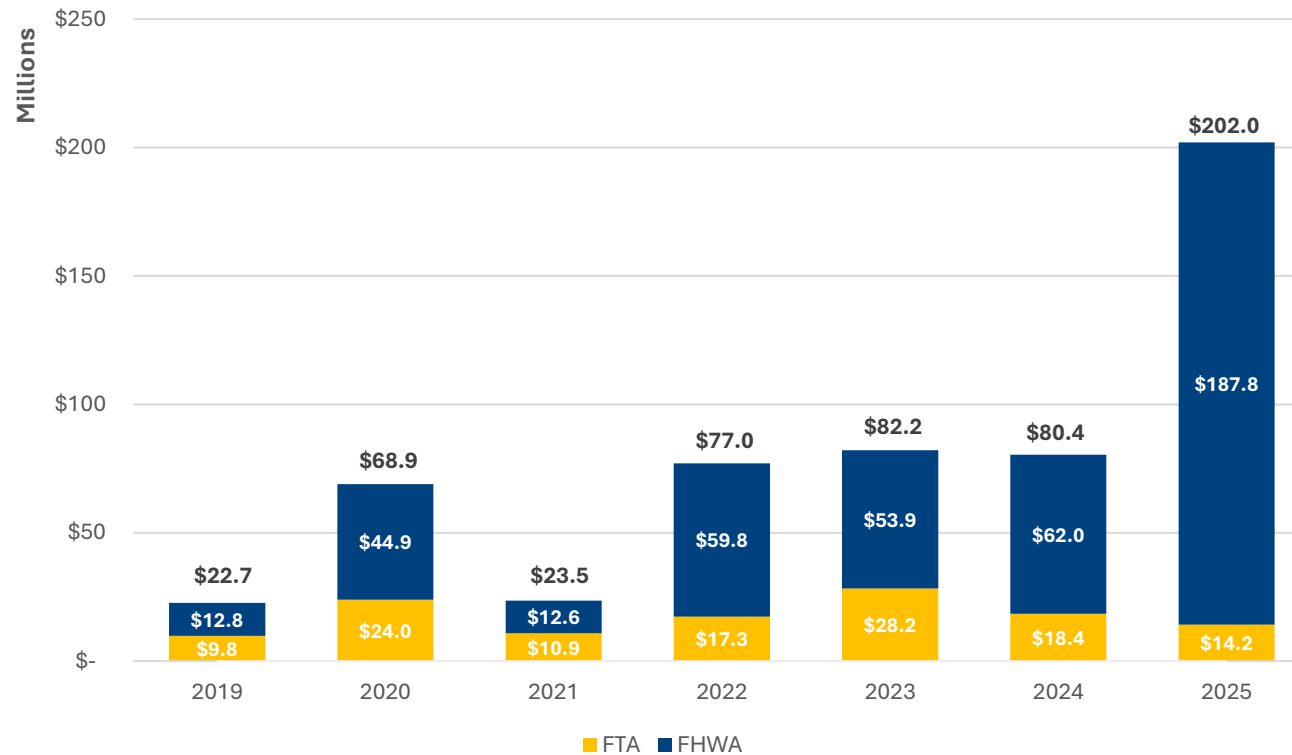
<sup>8</sup> <https://www.transit.dot.gov/funding/grants/enhanced-mobility-seniors-individuals-disabilities-section-5310>

<sup>9</sup> <https://www.transit.dot.gov/sites/fta.dot.gov/files/5339%20Bus%20and%20Bus%20Facilities%20Fact%20Sheet.pdf>

## Analysis of FFY 2025 Federally Obligated Projects

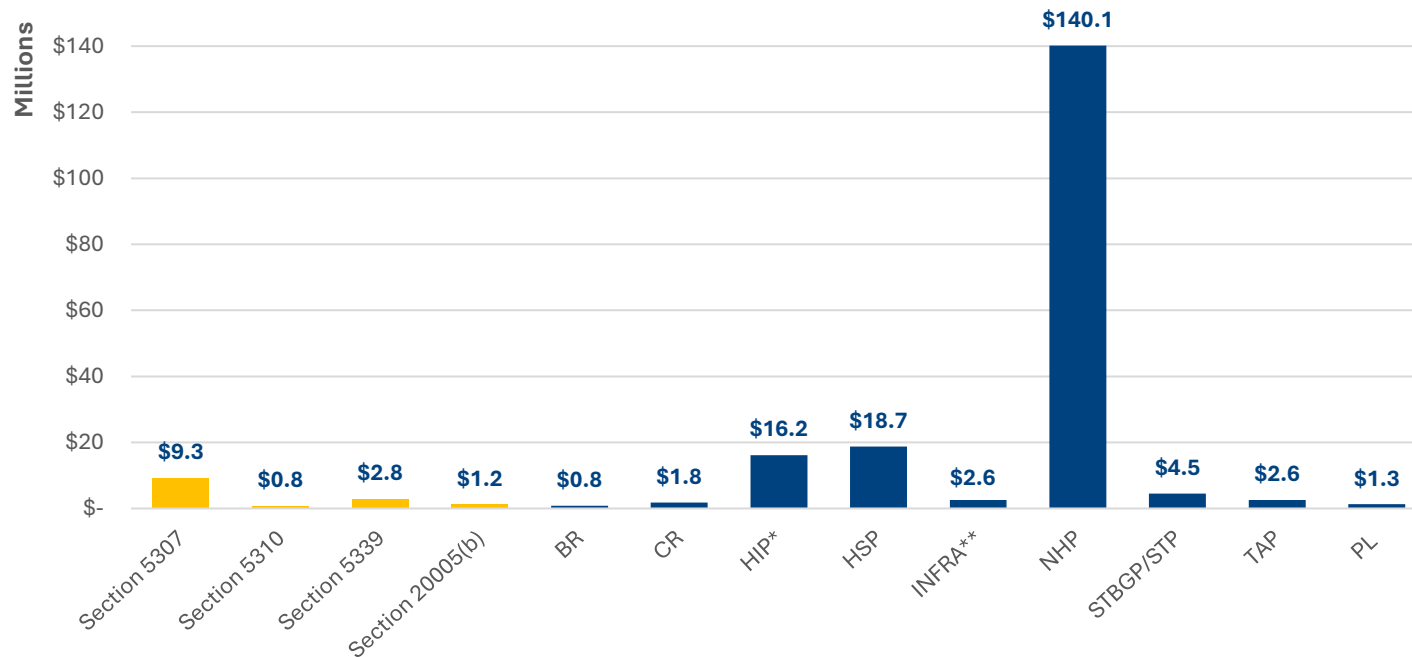
In FFY 2025, approximately \$202 million in federal funding was obligated towards transportation projects in the CHATS Planning Area. FHWA funded projects accounted for approximately 93% of the federal funding obligations, while FTA allocations comprised the remaining 7%. The following charts provided in Figures 1 & 2 offer insight into how federally obligated funding was allocated in FFY 2019 through 2025, as well as a more detailed breakdown of FFY 2025 obligations by Federal-aid program.

**Figure 1: Federal Obligation Totals FFY 2019-2025 (In million \$)**



National Highway Performance (NHP) Program funding programmed primarily to interstate capacity improvements, accounts for approximately 75% of the \$188M in FFY 2025 FHWA obligations. FTA obligations were highest for Section 5307 funds (~65%) which were allocated to regional transit providers, CARTA (Charleston Area Transit Authority) and BCD RTMA (TriCounty Link), for transit capital and operating assistance.

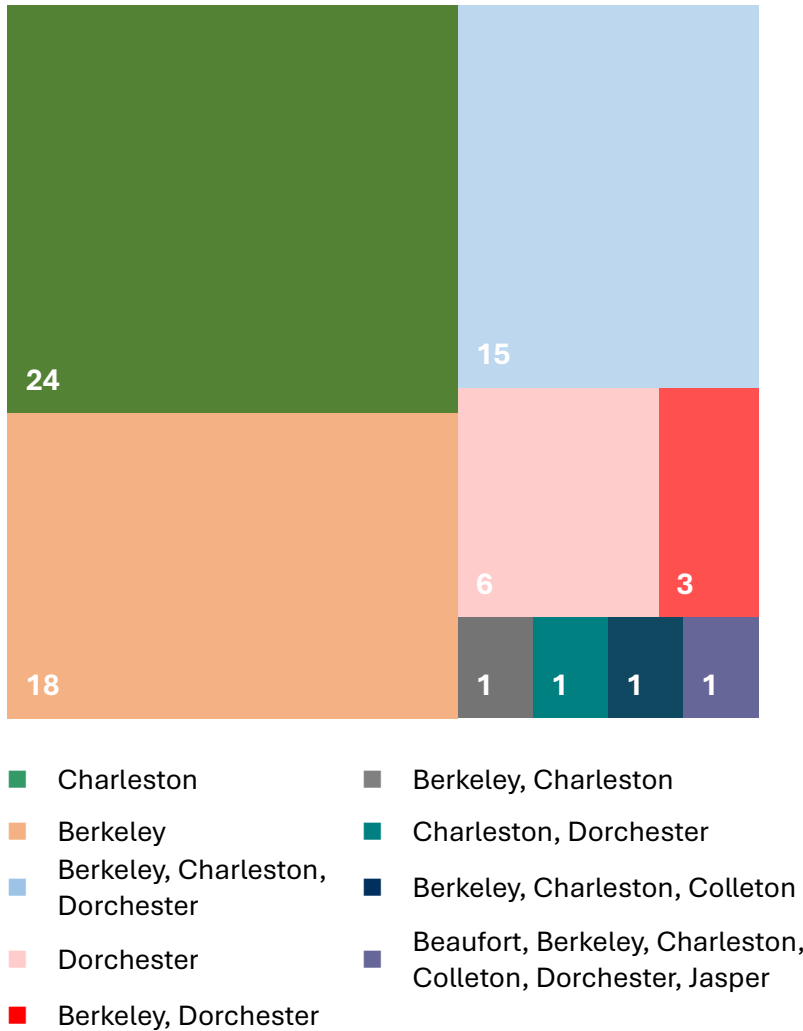
**Figure 2: FFY 2025 Obligation Amount by Federal-aid Program (In million \$)**



Note – \* HIP (Highway Infrastructure Program) – Congressionally Directed Spending; \*\* Infrastructure for Rebuilding America (INFRA) Grant Program

Figure 3 and Table 2 below provide a summary of the general location of projects, by county, receiving federal funding obligations in FFY 2025.

**Figure 3: Number of Federally Obligated Projects by County\***



**Table 2: Net Federal Obligations by County\***

County	Net Federal Obligation
Berkeley	\$9,524,463.76
Charleston	\$150,741,784.95
Dorchester	\$1,907,254.17
Berkeley, Charleston	\$24,000,000.00
Berkeley, Dorchester	\$359,500.00
Charleston, Dorchester	\$1,732,994.55
Berkeley, Charleston, Dorchester	\$14,677,091.07
Berkeley, Charleston, Colleton	(\$191,224.07)
Beaufort, Berkeley, Charleston, Colleton, Dorchester, Jasper	(\$718,896.75)
<b>Total Net Federal Obligations</b>	<b>\$202,032,967.68</b>

\* Where projects cross county lines they are listed as an obligation to multiple counties

## Listing of FFY 2025 Federally Obligated Projects by Category

On the following pages, FFY 2025 Obligated Projects are grouped by project category. These summary tables offer high-level overviews of the federally obligated projects. For more detailed information, including full project descriptions and obligation totals by work phase, refer to the full list provided in the appendix. Note that only active projects are included in the summary tables and funding totals shown in this report.

**Table 2: Project Totals by CHATS Project Categories**

CHATS Project Category	Number of Projects	Net Federal Obligation Amount (US\$)
■ Capacity Improvement (New Facility)	3	\$1,194,818.36
■ Capacity Improvement (Widening)	5	\$147,056,212.30
■ Capacity Improvement (Interchange/Intersection)	2	\$11,854,159.95
■ Operational Improvements (Signals/Network Communication)	6	\$2,173,871.58
■ Planning	10	\$2,118,638.22
■ Safety Improvements	24	\$18,697,710.53
■ System Preservation (Bridges)	5	\$475,085.99
■ System Preservation (Roadways)	1	(\$32,209.15)
■ Transit (Planning)	1	\$1,200,000.00
■ Transit (Capital/Operations)	5	\$12,990,662.00
■ Transportation Alternatives	7	\$4,304,017.90
<b>Total Projects</b>	<b>69</b>	<b>\$ 202,032,967.68</b>

Roughly 80% of federal funds obligated in FFY 2025 occurred on projects aimed at improving capacity through the widening of existing roadway facilities or upgrading existing interchanges and intersections, 9% of obligations were aimed at safety improvements, and 7% of obligations were on transit projects.

**Capacity Improvement (New Facility)**

County	ID	Project Name	Project Type	Work Phase	Funding Details			Funding Category	Funding Program	Included in TIP
Dorchester	0023349X	Berlin Myers Parkway Phase III (SC 165 to US 17A)	New Location	U	Total Net Obligation *	\$	2,645,932.94	STBGP	CHATS	Yes
					Net Federal Obligation	\$	2,116,746.36			
Berkeley	0030285X	Railroad Avenue Extension	New Location	ROW, E&I	Total Net Obligation *	\$	122,419.09	STF	Berkeley County Sales Tax	Yes
					Net Federal Obligation	\$	-			
Charleston	P030612	Billy Swails Blvd. Phase 4B (Six Mile Rd. to Hamlin Rd.)	New Location	U	Total Net Obligation *	\$	(1,152,410.00)	STBGP	CHATS	Yes
					Net Federal Obligation	\$	(921,928.00)			

\* Total Net Obligation includes Federal and non-Federal match funds

### Capacity Improvement (Widening)

County	ID	Project Name	Project Type	Work Phase	Funding Details		Funding Category	Funding Program	Included in TIP
Berkeley	0039389 RD01	Henry Brown Boulevard Extension - Phase I	Widening	U, ROW	Total Net Obligation *	\$ (16,457.66)	STF	Berkeley County Sales Tax	Yes
					Net Federal Obligation	\$ -			
Charleston	P027507	I-526 from near Paul Cantrell Road (Exit 11) to near Virginia Avenue (Exit 20)	Corridor Improvement	PE, ROW, OC	Total Net Obligation *	\$ 118,300,000.00	NHP	System Upgrade - Interstate	Yes
					Net Federal Obligation	\$ 106,470,000.00			
Berkeley	P029263	I-26 from near SC 27 (Exit 187) to near Jedburg Road (Exit 194)	Widening	ROW,U	Total Net Obligation *	\$ 1,045,265.38	NHP	System Upgrade - Interstate	Yes
					Net Federal Obligation	\$ 836,212.30			
Berkeley, Charleston	P032102	I-526 from near Rivers Avenue (Exit 18) to near US 17 (Exit 30)	Widening	PE	Total Net Obligation *	\$ 30,000,000.00	NHP	System Upgrade - Interstate	Yes
					Net Federal Obligation	\$ 24,000,000.00			
Charleston	P043852	I-525 West-Community Centers (1 main center and 2 pocket parks)	Corridor Improvement	OC	Total Net Obligation *	\$ 17,500,000.00	NHP	System Upgrade - Interstate	Yes
					Net Federal Obligation	\$ 15,750,000.00			

\* Total Net Obligation includes Federal and non-Federal match funds

**Capacity Improvement (Interchange/Intersection)**

County	ID	Project Name	Project Type	Work Phase	Funding Details		Funding Category	Funding Program	Included in TIP
Charleston	P038926	Interchange Improvement - Airport Connector Road	Interchange Improvement	ROW	Total Net Obligation *	\$ 20,215,000.00	HIP	Highway Improvement Program	Yes
					Net Federal Obligation	\$ 16,172,000.00			
Charleston	P041314	I-526 Long Point/Wando Port Interchange Improvement	Interchange Improvement	PE, ROW, U	Total Net Obligation *	\$ 5,202,399.94	NHP, OAF	System Upgrade - Interstate, INFRA	Yes
					Net Federal Obligation	\$ (4,317,840.05)			

\* Total Net Obligation includes Federal and non-Federal match funds

## Operational Improvements (Signals)

County	ID	Project Name	Project Type	Work Phase	Funding Details		Funding Category	Funding Program	Included in TIP
Berkeley	P027883	CHATS - Complete Streets - Moncks Corner Signal Improvements	Signal	PE, ROW, OC	Total Net Obligation *	\$ (14,972.57)	STBGP, STF	CHATS, Price Escalation - Phase I	Yes
					Net Federal Obligation	\$ (128.42)			
Berkeley, Dorchester	P044349	CHATS - US 17A (Summerville) Adaptive (Beauregard Rd. to US 78) Signal Retiming	Signal	OC	Total Net Obligation *	\$ 81,000.00	CR	CR Areas > 200K	Yes
					Net Federal Obligation	\$ 81,000.00			
Charleston	P044350	CHATS - Rivers Ave North (Otranto Rd to Stokes Ave)	Signal	OC	Total Net Obligation *	\$ 90,000.00	CR	CR Areas > 200K	Yes
					Net Federal Obligation	\$ 90,000.00			
Charleston	P044351	CHATS - Rivers Ave South (Midland Park to Remount Rd)	Signal	OC	Total Net Obligation *	\$ 63,000.00	CR	CR Areas > 200K	Yes
					Net Federal Obligation	\$ 63,000.00			
Charleston	P044440	ITS fiber expansion - SC 642 (Dorchester Rd)	ITS/Communication	OC	Total Net Obligation *	\$ 2,000,000.00	CR	CR Areas > 200K	Yes
					Net Federal Obligation	\$ 1,600,000.00			
Berkeley	P045110	Signal installation - Jedburg Rd @ Wildgame Rd in Berkeley County	Signal	PE	Total Net Obligation *	\$ 340,000.00	CR	CR Areas < 5K	No
					Net Federal Obligation	\$ 340,000.00			

\* Total Net Obligation includes Federal and non-Federal match funds

## Planning

County	ID	Project Name	Project Type	Work Phase	Funding Details		Funding Category	Funding Program	Included in TIP
Berkeley, Charleston, Dorchester	P042658	PL FY24 CHATS MPO	Planning & Research	PL	Total Net Obligation *	\$ (411,402.23)	PL	Metro PL	No
					Net Federal Obligation	\$ (329,121.78)			
Berkeley, Charleston, Dorchester	P044033	CHATS - Congestion Management & Implementation FY25	Planning & Research	PL	Total Net Obligation *	\$ 31,000.00	STBGP	CHATS	No
					Net Federal Obligation	\$ 24,800.00			
Berkeley, Charleston, Dorchester	P044034	CHATS - Long Range Plan FY25	Planning & Research	PL	Total Net Obligation *	\$ 31,000.00	STBGP	CHATS	Yes
					Net Federal Obligation	\$ 24,800.00			
Berkeley, Charleston, Dorchester	P044035	CHATS - Regional Transit Framework Plan Maintenance and Implementation	Planning & Research	PL	Total Net Obligation *	\$ 60,000.00	STBGP	CHATS	Yes
					Net Federal Obligation	\$ 48,000.00			
Berkeley, Charleston, Dorchester	P044036	CHATS - Regional Bike/Ped Plan Maintenance and Implementation FY25	Planning & Research	PL	Total Net Obligation *	\$ 295,000.00	STBGP	CHATS	Yes
					Net Federal Obligation	\$ 236,000.00			
Berkeley, Charleston, Dorchester	P044037	CHATS - Regional Freight Plan Management and Implementation FY25	Planning & Research	PL	Total Net Obligation *	\$ 31,000.00	STBGP	CHATS	Yes
					Net Federal Obligation	\$ 24,800.00			
Berkeley, Charleston, Dorchester	P044038	CHATS - Bike Pedestrian & Safety Maintenance and Implementation FY25	Planning & Research	PL	Total Net Obligation *	\$ 38,000.00	STBGP	CHATS	Yes
					Net Federal Obligation	\$ 30,400.00			

\* Total Net Obligation includes Federal and non-Federal match funds

**Planning (continued)**

County	ID	Project Name	Project Type	Work Phase	Funding Details		Funding Category	Funding Program	Included in TIP
Berkeley, Charleston, Dorchester	P044039	CHATS Regional ITS Plan Maintenance and Implementation FY25	Planning & Research	PL	Total Net Obligation *	\$ 63,000.00	STBGP	CHATS	Yes
					Net Federal Obligation	\$ 50,400.00			
Berkeley, Dorchester	P044623	Corridor Study -US 17 A/N. Main Street (Cypress Gardens Rd. to US 78)	Planning & Research	PL	Total Net Obligation *	\$ 500,000.00	STBGP	CHATS	Yes
					Net Federal Obligation	\$ 400,000.00			
Berkeley, Charleston, Dorchester	P044864	PL FY26 CHATS MPO	Planning & Research	PL	Total Net Obligation *	\$ 1,948,200.00	PL	Metro PL	No
					Net Federal Obligation	\$ 1,608,560.00			

\* Total Net Obligation includes Federal and non-Federal match funds

## Safety Improvements

County	ID	Project Name	Project Type	Work Phase	Funding Details		Funding Category	Funding Program	Included in TIP
Berkeley, Dorchester	P029757	I-26 Cable Guardrail Project (from near MM 168 to near MM 199) (Phase II)	Safety Improvement	PE, RC, E&I	Total Net Obligation *	\$ (253,069.03)	HSP, STF	SI, Price Escalation - Phase I & II	Yes
					Net Federal Obligation	\$ (121,500.00)			
Berkeley	P032086	Section/Corridor Improvements - US 176 - S-728 (Old Monks Corner Rd) to US 52	Safety Improvement	PE, ROW, RC, E&I	Total Net Obligation *	\$ (214,976.76)	HSP, STF	SI, Price Escalation - Phase I, BCWS	Yes
					Net Federal Obligation	\$ (141,540.64)			
Dorchester	P032088	Section/Corridor Improvements - SC 642 - S-373 (State Park Rd) to S-259 (Near Parlor Dr)	Safety Improvement	RC	Total Net Obligation *	\$ (286,476.17)	HSP, STF	SI, Price Escalation - Phase I	No
					Net Federal Obligation	\$ (236,170.83)			
Berkeley	P037188	Section/Corridor Improvements - S-29 - Eagle Rd (S-251) to S-585 (Near Garwood Rd)	Corridor Improvement	RC, E&I	Total Net Obligation *	\$ 259,899.75	HSP	VRU	Yes
					Net Federal Obligation	\$ 233,909.77			
Charleston, Dorchester	P037889	Safety Improvements - RSA S-75 (Ashley Phosphate Rd)	Corridor Improvement	RC, E&I	Total Net Obligation *	\$ 1,925,549.50	HSP	VRU	Yes
					Net Federal Obligation	\$ 1,732,994.55			
Berkeley	P037890	Safety Improvements/ RSA US 17A	Safety Improvement	RC	Total Net Obligation *	\$ 1,047,845.80	HSP	VRU	Yes
					Net Federal Obligation	\$ 943,061.22			
Charleston	P037896	S-107 (Meeting St.) - Bike/Ped Safety Improvements/ RSA	Corridor Improvement	RC, E&I	Total Net Obligation *	\$ 2,148,866.67	HSP	VRU	Yes
					Net Federal Obligation	\$ 1,933,980.00			

\* Total Net Obligation includes Federal and non-Federal match funds

**Safety Improvements (continued)**

County	ID	Project Name	Project Type	Work Phase	Funding Details			Funding Category	Funding Program	Included in TIP
Charleston	P037897	S-104 (King St.) - Bike/Ped Safety Improvements/ RSA	Corridor Improvement	RC, E&I	Total Net Obligation *	\$	1,718,080.83	HSP	VRU	Yes
					Net Federal Obligation	\$	1,546,272.74			
Charleston	P037901	S-404 (Calhoun Street) - Bike/Ped Safety Improvements/ RSA	Corridor Improvement	RC, E&I	Total Net Obligation *	\$	2,115,953.54	HSP	VRU	Yes
					Net Federal Obligation	\$	1,904,358.19			
Charleston	P037906	S-106 (St. Philip St) - Bike/Ped Safety Improvements/ RSA	Corridor Improvement	RC, E&I	Total Net Obligation *	\$	1,477,806.58	HSP	VRU	Yes
					Net Federal Obligation	\$	1,330,025.93			
Charleston	P039378	Intersection Improvements S-76 (Ladson Rd)/S-2421 (College Park Rd)	Intersection Improvement	RC, E&I	Total Net Obligation *	\$	178,064.69	HSP	VLR	Yes
					Net Federal Obligation	\$	160,258.22			
Charleston	P039389	Intersection Improvement S-169 (Von Ohsen Rd)/S-881 (Lincolville Rd)	Intersection Improvement	RC, E&I, RR	Total Net Obligation *	\$	4,796,622.20	HSP, STF	SI, North Charleston Sewer District	Yes
					Net Federal Obligation	\$	4,188,743.33			
Dorchester	P041046	Intersection Improvement US 17 Alt (US 17 A Hwy S) / S-13 (Central Ave)	Intersection Improvement	PE	Total Net Obligation *	\$	(51,000.00)	HSP	SI	No
					Net Federal Obligation	\$	(45,900.00)			
Beaufort, Berkeley, Charleston, Colleton, Dorchester, Jasper	P041401	2022 Center Line Milled in Rumble Stripes District 6	Safety Improvement	RC, E&I	Total Net Obligation *	\$	(718,896.75)	HSP	Roadway Departure Mitigation	Yes
					Net Federal Obligation	\$	(718,896.75)			

\* Total Net Obligation includes Federal and non-Federal match funds

**Safety Improvements (continued)**

County	ID	Project Name	Project Type	Work Phase	Funding Details		Funding Category	Funding Program	Included in TIP
Berkeley, Charleston, Colleton	P041537	District 6 RDM Improvements on selected routes FY 22	Safety Improvement	RC, E&I	Total Net Obligation *	\$ (191,224.07)	HSP	Roadway Departure Mitigation	Yes
					Net Federal Obligation	\$ (191,224.07)			
Charleston	P041900	Section/Corridor Improvement - SC 642 (Dorchester Rd) MP 3.28 - MP 8.03	Corridor Improvement	PE	Total Net Obligation *	\$ 491,252.24	HSP	VRU	No
					Net Federal Obligation	\$ 442,127.02			
Charleston	P041903	Section/Corridor Improvement - SC 171 (Folly Rd) MP 3 - MP 8	Corridor Improvement	PE	Total Net Obligation *	\$ 444,341.92	HSP	VRU	Yes
					Net Federal Obligation	\$ 444,341.92			
Charleston	P041908	Section/Corridor Improvement - US 17 (Septima Clark Pkwy) MP 30 - MP 31	Corridor Improvement	PE	Total Net Obligation *	\$ 500,000.00	HSP	VRU	Yes
					Net Federal Obligation	\$ 450,000.00			
Berkeley	P042425	Intersection Improvement - US 176 (State Rd.) /S-467 (Black Tom Rd.)	Intersection Improvement	ROW, RC, E&I	Total Net Obligation *	\$ 4,860,444.36	HSP, STF	SI, Cane Bay Lakes LLC	Yes
					Net Federal Obligation	\$ 3,922,869.93			
Berkeley	P043180	Intersection Improvements - S-61 (Myers Rd.)/S-202 (Edgebrook Dr.)	Intersection Improvement	PE	Total Net Obligation *	\$ 300,000.00	HSP	SI	Yes
					Net Federal Obligation	\$ 300,000.00			
Berkeley	P043181	Intersection Improvements - S-62 (College Park Rd.)/S-202 (Edgebrook Dr.)	Intersection Improvement	PE	Total Net Obligation *	\$ 300,000.00	HSP	SI	Yes
					Net Federal Obligation	\$ 300,000.00			

\* Total Net Obligation includes Federal and non-Federal match funds

**Safety Improvements (continued)**

County	ID	Project Name	Project Type	Work Phase	Funding Details		Funding Category	Funding Program	Included in TIP
Berkeley	P043236	Intersection Improvements - SC 41 (Hwy 41)/S-100 (Reflectance/Half way Creek Rd.)	Intersection Improvement	PE	Total Net Obligation *	\$ 300,000.00	HSP	SI	Yes
					Net Federal Obligation	\$ 300,000.00			
Berkeley	P043266	S-250 (Howe/Hall Road) Berkeley County	Safety Improvement	PE	Total Net Obligation *	\$ 20,000.00	HSP	SI	Yes
					Net Federal Obligation	\$ 20,000.00			
Berkeley	P044228	Intersection Improvement- Black Tom & Black Tom Rd. Ext.	Intersection Improvement	PE	Total Net Obligation *	\$ 50,000.00	STF	Berkeley County Sales Tax	Yes
					Net Federal Obligation	\$ -			

\* Total Net Obligation includes Federal and non-Federal match funds

### System Preservation (Bridges)

County	ID	Project Name	Project Type	Work Phase	Funding Details		Funding Category	Funding Program	Included in TIP
Dorchester	P037128	Bridge Replacement - Horseford Road (S-56) over Four Hole Swamp	Bridge Replacement	ROW	Total Net Obligation *	\$ 70,300.00	STBGP	FA Non-NHS	Yes
					Net Federal Obligation	\$ 56,240.00			
Charleston	P039922	I-526 Wando River Bridge Deck Overlay	Bridge Maintenance	BC, E&I	Total Net Obligation *	\$ (1,002,993.54)	OAF	Bridge Rehab	Yes
					Net Federal Obligation	\$ (802,394.85)			
Charleston	P041691	US 17 SB over Ashley River Bridge Repair - 2021 CL/LR Program	Bridge Maintenance	BC	Total Net Obligation *	\$ 516,551.05	STBGP	Bridge Repair	No
					Net Federal Obligation	\$ 413,240.84			
Berkeley	P043558	Bridge Replacement - S-8-9 over Canterhill Swamp	Bridge Replacement	PE	Total Net Obligation *	\$ 1,010,000.00	STBGP	FA Non-NHS	No
					Net Federal Obligation	\$ 808,000.00			
Charleston	P044312	Bridge Replacement - S-10-91 (River Road) over Tidal Stream	Bridge Replacement	PE	Total Net Obligation *	\$ 550,000.00	SFB	State Funded FA Non-NHS	No
					Net Federal Obligation	\$ -			

### System Preservation (Roadways)

County	ID	Project Name	Project Type	Work Phase	Funding Details		Funding Category	Funding Program	Included in TIP
Berkeley, Charleston, Dorchester	P039066	D6 Interstate Patching	Preservation	RC, E&I	Total Net Obligation *	\$ (37,305.30)	NHP, IM, STF	Interstates, SFP	Yes
					Net Federal Obligation	\$ (32,209.15)			

\* Total Net Obligation includes Federal and non-Federal match funds

## Transit

County	ID	Project Name	Project Type	Work Phase	Funding Details		Funding Category	Funding Program	Included in TIP
Berkeley, Charleston, Dorchester	SC-2025-002-00	BCDCOG 5310 Urban Enhanced Mobility Program	Mass Transit	AD, CA, OP	Total Net Obligation *	\$ -	5310-LU	Enhanced Mobility for Seniors (Large Urban)	Yes
					Net Federal Obligation	\$ 849,052.00			
Charleston	SC-2025-005-00	LCRT TOD Study Phase 3	Mass Transit	BC, E&I	Total Net Obligation *	\$ -	20005(b)	TOD Planning	Yes
					Net Federal Obligation	\$ 1,200,000.00			
Berkeley, Charleston, Dorchester	SC-2025-010-00	BCD RTMA Large Urban Formula Program	Mass Transit	BC	Total Net Obligation *	\$ -	5307-LU	Large Urbanized Area Formula Program (5307)	Yes
					Net Federal Obligation	\$ 411,388.00			
Berkeley, Charleston, Dorchester	SC-2025-004-00	CARTA 5339 Bus & Bus Facilities Formula Program	Mass Transit	PE	Total Net Obligation *	\$ -	5339-LU	Bus & Bus Facilities Large Urban	Yes
					Net Federal Obligation	\$ 628,357.00			
Berkeley, Charleston, Dorchester	SC-2025-011-00	CARTA Large Urban Area Formula Program	Mass Transit	PE	Total Net Obligation *	\$ -	5337-LU	Large Urbanized Area Formula Program (5307)	Yes
					Net Federal Obligation	\$ 8,897,309.00			
Berkeley, Charleston, Dorchester	SC-2025-013-00	CARTA 5339 Bus & Bus Facilities Formula Program	Mass Transit	PE	Total Net Obligation *	\$ -	5339-LU	Bus & Bus Facilities Large Urban	Yes
					Net Federal Obligation	\$ 2,204,556.00			
Charleston	P038432	Lowcountry Bus Rapid Transit	Mass Transit/ Admin	PE, ROW	Total Net Obligation *	\$ 22,120,000.00	STF	BCDCOG	Yes
					Net Federal Obligation	\$ -			

\* Total Net Obligation includes Federal and non-Federal match funds

## Transportation Alternatives

County	ID	Project Name	Project Type	Work Phase	Funding Details		Funding Category	Funding Program	Included in TIP
Dorchester	0039904RD01	Old Fort Dr. Sidewalk Phase IV (S-662)	Enhancement	PE, RC, E&I	Total Net Obligation *	\$ 32,019.30	TAP, LOC, ENH	Areas > 200K, Dorch. Cnty Local, Project Admin.	Yes
					Net Federal Obligation	\$ 9,138.64			
Berkeley	P030592	St. Thomas Island Dr./Clements Ferry Rd./ Daniel Island Ped. Connector Ph. I	Enhancement	PE, RC, E&I	Total Net Obligation *	\$ 1,752,415.00	TAP, LOC, STBGP	Areas > 200K, City of Charleston Local, CHATS	Yes
					Net Federal Obligation	\$ 884,800.00			
Charleston	P037334	Camp Road Sidewalk MUP	Safety Improvement	PE, RC, E&I	Total Net Obligation *	\$ 277,399.58	TAP	Areas > 200K	Yes
					Net Federal Obligation	\$ 221,919.66			
Berkeley	P038331	Hanahan's Tanner Plantation/ Foster Creek Trail - Phase III	Administration	RC, E&I	Total Net Obligation *	\$ 955,164.76	TAP, LOC	Areas > 200K, Berk. Cnty CTC	Yes
					Net Federal Obligation	\$ 577,279.60			
Charleston	P040376	Maybank Hwy Complete Streets and Safety Improvement	Safety Improvement	RC	Total Net Obligation *	\$ 3,033,211.88	STBGP, TAP, LOC	CHATS, Areas < 200K, Ch. Cnty Local	Yes
					Net Federal Obligation	\$ 2,403,680.00			
Dorchester	P044583	Sawmill Branch Trail Extension	Enhancement	PE	Total Net Obligation *	\$ 9,000.00	TAP	Areas > 200K	Yes
					Net Federal Obligation	\$ 7,200.00			
Berkeley	P044701	Old Hanahan Trail	Enhancement	PE	Total Net Obligation *	\$ 250,000.00	TAP	Areas > 200K	Yes
					Net Federal Obligation	\$ 200,000.00			













\* Total Net Obligation includes Federal and non-Federal match funds

## **Appendix: SCDOT Full Listing of Federally Obligated Projects for FFY 2025**











## Appendix: SCDOT Full Listing of Federally Obligated Projects for FFY 2025

Location List	Project ID	Project Name	Project Description	Project Type		Project Work Phase	Funding Transaction				
							Obligation Amount	Federal Amount	Category	Program	Authorization Date
Dorchester	0023349X	Berlin Myers Parkway Phase III (SC 165 to US 17A)	Construction of new alignment roadway from Fisher Road to Gahagan Road S-18-339; 5 lane curb and gutter section with planted medians, intersection improvements, 2 new bridges, and a single point urban interchange at E Carolina Ave S-18-64. IGA-11-07(A2)(M1)	■	New Location	Utility	\$2,549,243.52	\$2,039,394.82	STBGP	CHATS	3/24/2025
Dorchester	0023349X	Berlin Myers Parkway Phase III (SC 165 to US 17A)	Construction of new alignment roadway from Fisher Road to Gahagan Road S-18-339; 5 lane curb and gutter section with planted medians, intersection improvements, 2 new bridges, and a single point urban interchange at E Carolina Ave S-18-64. IGA-11-07(A2)(M1)	■	New Location	Utility	\$96,689.42	\$77,351.54	STBGP	CHATS	7/21/2025
Berkeley	0030285X	Railroad Avenue Extension	Railroad Avenue Extension (new alignment) including intersection improvements at Mabeline Road and Eagles Landing. This project includes a new bridge structure. Located in the City of Hanahan.	■	New Location	Engineering and Inspection	\$17,119.09	\$0.00	STF	Berkeley Sales Tax	12/2/2024
Berkeley	0030285X	Railroad Avenue Extension	Railroad Avenue Extension (new alignment) including intersection improvements at Mabeline Road and Eagles Landing. This project includes a new bridge structure. Located in the City of Hanahan.	■	New Location	Right of Way	\$105,300.00	\$0.00	STF	Berkeley Sales Tax	12/2/2024
Berkeley	0039389RD01	Henry Brown Boulevard Extension - Phase I	Widening of S-136 from Liberty Hall Road (S-529) to Red Bank Road (S-29)	■	Widening	Utility	(\$24,457.66)	\$0.00	STF	Berkeley Sales Tax	11/14/2024
Berkeley	0039389RD01	Henry Brown Boulevard Extension - Phase I	Widening of S-136 from Liberty Hall Road (S-529) to Red Bank Road (S-29)	■	Widening	Right of Way	\$8,000.00	\$0.00	STF	Berkeley Sales Tax	11/14/2024
Dorchester	0039904RD01	Old Fort Dr. Sidewalk Phase IV (S-662)	Construct 0.6 miles of sidewalk along Old Fort Dr. beginning at the intersection of Parlor Dr. (S-259) and ending at the existing sidewalk in the Eagle Run subdivision.(LPA-12-15 )	■	Enhancement	Engineering and Inspection	(\$25,504.91)	(\$20,403.93)	TAP	Areas > 200K	12/12/2024
Dorchester	0039904RD01	Old Fort Dr. Sidewalk Phase IV (S-662)	Construct 0.6 miles of sidewalk along Old Fort Dr. beginning at the intersection of Parlor Dr. (S-259) and ending at the existing sidewalk in the Eagle Run subdivision.(LPA-12-15 )	■	Enhancement	Road Construction	\$37,497.21	\$29,997.77	TAP	Areas > 200K	12/12/2024
Dorchester	0039904RD01	Old Fort Dr. Sidewalk Phase IV (S-662)	Construct 0.6 miles of sidewalk along Old Fort Dr. beginning at the intersection of Parlor Dr. (S-259) and ending at the existing sidewalk in the Eagle Run subdivision.(LPA-12-15 )	■	Enhancement	Road Construction	\$15,474.92	\$0.00	LOC	Dorchester Co.	12/12/2024
Dorchester	0039904RD01	Old Fort Dr. Sidewalk Phase IV (S-662)	Construct 0.6 miles of sidewalk along Old Fort Dr. beginning at the intersection of Parlor Dr. (S-259) and ending at the existing sidewalk in the Eagle Run subdivision.(LPA-12-15 )	■	Enhancement	Preliminary Engineering	\$5,121.08	\$0.00	ENH	Project Administration	12/12/2024
Dorchester	0039904RD01	Old Fort Dr. Sidewalk Phase IV (S-662)	Construct 0.6 miles of sidewalk along Old Fort Dr. beginning at the intersection of Parlor Dr. (S-259) and ending at the existing sidewalk in the Eagle Run subdivision.(LPA-12-15 )	■	Enhancement	Preliminary Engineering	(\$569.00)	(\$455.20)	TAP	Areas > 200K	12/12/2024
Charleston	P027507	I-526 from near Paul Cantrell Road (Exit 11) to near Virginia Avenue (Exit 20)	I-26/I-526 Interchange Improvements including I-526 Corridor Improvements. Corridor Improvements include N Rhett/ Virginia Ave Interchange, Rivers Interchange, minor ramp improvements at all other service interchanges and mainline widening from 4 to 8 lanes. (IGA 4-21)(IGA 18-24)	■	Corridor Improvement	Other Construction	\$23,000,000.00	\$20,700,000.00	NHP	Widening/New Construction	1/22/2025

Appendix: SCDOT Full Listing of Federally Obligated Projects for FFY 2025, Continued

Location List	Project ID	Project Name	Project Description	Project Type		Project Work Phase	Funding Transaction				
							Obligation Amount	Federal Amount	Category	Program	Authorization Date
Charleston	P027507	I-526 from near Paul Cantrell Road (Exit 11) to near Virginia Avenue (Exit 20)	I-26/I-526 Interchange Improvements including I-526 Corridor Improvements. Corridor Improvements include N Rhett/ Virginia Ave Interchange, Rivers Interchange, minor ramp improvements at all other service interchanges and mainline widening from 4 to 8 lanes. (IGA 4-21)(IGA 18-24)		Corridor Improvement	Right of Way	\$90,000,000.00	\$81,000,000.00	NHP	Widening/New Construction	1/22/2025
Charleston	P027507	I-526 from near Paul Cantrell Road (Exit 11) to near Virginia Avenue (Exit 20)	I-26/I-526 Interchange Improvements including I-526 Corridor Improvements. Corridor Improvements include N Rhett/ Virginia Ave Interchange, Rivers Interchange, minor ramp improvements at all other service interchanges and mainline widening from 4 to 8 lanes. (IGA 4-21)(IGA 18-24)		Corridor Improvement	Preliminary Engineering	\$5,300,000.00	\$4,770,000.00	NHP	Widening/New Construction	1/22/2025
Berkeley	P027883	CHATS - Complete Streets - Moncks Corner Signal Improvements	Improvements to signalized intersections and signal systems throughout Moncks Corner including design, signal upgrades, communication design and construction and signal timing.		Signal	Engineering and Inspection	\$3,526.82	\$2,821.46	STBGP	CHATS	4/16/2025
Berkeley	P027883	CHATS - Complete Streets - Moncks Corner Signal Improvements	Improvements to signalized intersections and signal systems throughout Moncks Corner including design, signal upgrades, communication design and construction and signal timing.		Signal	Other Construction	\$23,693.74	\$18,954.99	STBGP	CHATS	4/16/2025
Berkeley	P027883	CHATS - Complete Streets - Moncks Corner Signal Improvements	Improvements to signalized intersections and signal systems throughout Moncks Corner including design, signal upgrades, communication design and construction and signal timing.		Signal	Road Construction	(\$14,812.05)	\$0.00	STF	Price Escalation - Phase I	4/16/2025
Berkeley	P027883	CHATS - Complete Streets - Moncks Corner Signal Improvements	Improvements to signalized intersections and signal systems throughout Moncks Corner including design, signal upgrades, communication design and construction and signal timing.		Signal	Road Construction	(\$27,220.56)	(\$21,776.45)	STBGP	CHATS	4/16/2025
Berkeley	P027883	CHATS - Complete Streets - Moncks Corner Signal Improvements	Improvements to signalized intersections and signal systems throughout Moncks Corner including design, signal upgrades, communication design and construction and signal timing.		Signal	Preliminary Engineering	(\$160.52)	(\$128.42)	STBGP	CHATS	4/16/2025
Berkeley	P029263	I-26 from near SC 27 (Exit 187) to near Jedburg Road (Exit 194)	Widening of I-26 from approximately milepoint 187 (SC 27 overpass) to milepoint 193 including interchange improvement at SC 27 and 2 twin bridge replacements over Cypress Swamp. MOA-25-22 & MOA-26-22		Widening	Right of Way	\$386,874.15	\$309,499.32	NHP	Widening/New Construction	6/5/2025
Berkeley	P029263	I-26 from near SC 27 (Exit 187) to near Jedburg Road (Exit 194)	Widening of I-26 from approximately milepoint 187 (SC 27 overpass) to milepoint 193 including interchange improvement at SC 27 and 2 twin bridge replacements over Cypress Swamp. MOA-25-22 & MOA-26-22		Widening	Right of Way	\$282,617.69	\$226,094.15	NHP	Widening/New Construction	6/5/2025
Berkeley	P029263	I-26 from near SC 27 (Exit 187) to near Jedburg Road (Exit 194)	Widening of I-26 from approximately milepoint 187 (SC 27 overpass) to milepoint 193 including interchange improvement at SC 27 and 2 twin bridge replacements over Cypress Swamp. MOA-25-22 & MOA-26-22		Widening	Right of Way	\$163,125.85	\$130,500.68	NHP	Widening/New Construction	6/5/2025
Berkeley	P029263	I-26 from near SC 27 (Exit 187) to near Jedburg Road (Exit 194)	Widening of I-26 from approximately milepoint 187 (SC 27 overpass) to milepoint 193 including interchange improvement at SC 27 and 2 twin bridge replacements over Cypress Swamp. MOA-25-22 & MOA-26-22		Widening	Utility	\$212,647.69	\$170,118.15	NHP	Widening/New Construction	8/11/2025
Berkeley, Dorchester	P029757	I-26 Cable Guardrail Project (from near MM 168 to near MM 199) (Phase II)	Safety improvements along portions of I-26 in Berkeley and Dorchester counties between MP 169 and 193 to include clear zone improvements to areas not cleared in phase 1 (Project ID 39306).		Safety Improvement	Engineering and Inspection	\$167,976.12	\$151,178.55	HSP	Safety Improvements	4/16/2025













Appendix: SCDOT Full Listing of Federally Obligated Projects for FFY 2025, Continued

Location List	Project ID	Project Name	Project Description	Project Type		Project Work Phase	Funding Transaction				
							Obligation Amount	Federal Amount	Category	Program	Authorization Date
Berkeley, Dorchester	P029757	I-26 Cable Guardrail Project (from near MM 168 to near MM 199) (Phase II)	Safety improvements along portions of I-26 in Berkeley and Dorchester counties between MP 169 and 193 to include clear zone improvements to areas not cleared in phase 1 (Project ID 39306).		Safety Improvement	Engineering and Inspection	\$0.01	\$0.00	HSP	Safety Improvements	4/16/2025
Berkeley, Dorchester	P029757	I-26 Cable Guardrail Project (from near MM 168 to near MM 199) (Phase II)	Safety improvements along portions of I-26 in Berkeley and Dorchester counties between MP 169 and 193 to include clear zone improvements to areas not cleared in phase 1 (Project ID 39306).		Safety Improvement	Engineering and Inspection	(\$135,000.00)	(\$121,500.00)	HSP	Safety Improvements	4/16/2025
Berkeley, Dorchester	P029757	I-26 Cable Guardrail Project (from near MM 168 to near MM 199) (Phase II)	Safety improvements along portions of I-26 in Berkeley and Dorchester counties between MP 169 and 193 to include clear zone improvements to areas not cleared in phase 1 (Project ID 39306).		Safety Improvement	Road Construction	(\$11,370.05)	\$0.00	STF	Price Escalation - Phase II	4/16/2025
Berkeley, Dorchester	P029757	I-26 Cable Guardrail Project (from near MM 168 to near MM 199) (Phase II)	Safety improvements along portions of I-26 in Berkeley and Dorchester counties between MP 169 and 193 to include clear zone improvements to areas not cleared in phase 1 (Project ID 39306).		Safety Improvement	Road Construction	(\$106,698.88)	\$0.00	STF	Price Escalation - Phase I	4/16/2025
Berkeley, Dorchester	P029757	I-26 Cable Guardrail Project (from near MM 168 to near MM 199) (Phase II)	Safety improvements along portions of I-26 in Berkeley and Dorchester counties between MP 169 and 193 to include clear zone improvements to areas not cleared in phase 1 (Project ID 39306).		Safety Improvement	Road Construction	(\$151,901.93)	(\$136,711.71)	HSP	Safety Improvements	4/16/2025
Berkeley, Dorchester	P029757	I-26 Cable Guardrail Project (from near MM 168 to near MM 199) (Phase II)	Safety improvements along portions of I-26 in Berkeley and Dorchester counties between MP 169 and 193 to include clear zone improvements to areas not cleared in phase 1 (Project ID 39306).		Safety Improvement	Preliminary Engineering	(\$16,074.30)	(\$14,466.84)	HSP	Safety Improvements	4/16/2025
Berkeley	P030592	St. Thomas Island Dr./Clements Ferry Rd./ Daniel Island Pedestrian Connector Ph. I	Construct approximately 1000 LF of multi-use trail along northern side of St. Thomas Island Drive from the Beresford Creek public dock to the Blackbaud Headquarters entrance. Includes 300 LF ped/bike boardwalk for crossing Bereford Creek. (LPA-4-17, Sup 1, Sup 2 and Sup 3)		Planning & Research	Engineering and Inspection	\$1,729.21	\$1,383.37	TAP	Areas > 200K	12/17/2024
Berkeley	P030592	St. Thomas Island Dr./Clements Ferry Rd./ Daniel Island Pedestrian Connector Ph. I	Construct approximately 1000 LF of multi-use trail along northern side of St. Thomas Island Drive from the Beresford Creek public dock to the Blackbaud Headquarters entrance. Includes 300 LF ped/bike boardwalk for crossing Bereford Creek. (LPA-4-17, Sup 1, Sup 2 and Sup 3)		Planning & Research	Road Construction	\$980,000.00	\$784,000.00	TAP	Areas > 200K	12/17/2024
Berkeley	P030592	St. Thomas Island Dr./Clements Ferry Rd./ Daniel Island Pedestrian Connector Ph. I	Construct approximately 1000 LF of multi-use trail along northern side of St. Thomas Island Drive from the Beresford Creek public dock to the Blackbaud Headquarters entrance. Includes 300 LF ped/bike boardwalk for crossing Bereford Creek. (LPA-4-17, Sup 1, Sup 2 and Sup 3)		Planning & Research	Road Construction	\$646,415.00	\$0.00	LOC	City of Charleston	12/17/2024
Berkeley	P030592	St. Thomas Island Dr./Clements Ferry Rd./ Daniel Island Pedestrian Connector Ph. I	Construct approximately 1000 LF of multi-use trail along northern side of St. Thomas Island Drive from the Beresford Creek public dock to the Blackbaud Headquarters entrance. Includes 300 LF ped/bike boardwalk for crossing Bereford Creek. (LPA-4-17, Sup 1, Sup 2 and Sup 3)		Planning & Research	Road Construction	\$250,000.00	\$200,000.00	STBGP	CHATS	12/17/2024















Appendix: SCDOT Full Listing of Federally Obligated Projects for FFY 2025, Continued

Location List	Project ID	Project Name	Project Description	Project Type		Project Work Phase	Funding Transaction				
							Obligation Amount	Federal Amount	Category	Program	Authorization Date
Berkeley	P030592	St. Thomas Island Dr./Clements Ferry Rd./ Daniel Island Pedestrian Connector Ph. I	Construct approximately 1000 LF of multi-use trail along northern side of St. Thomas Island Drive from the Beresford Creek public dock to the Blackbaud Headquarters entrance. Includes 300 LF ped/bike boardwalk for crossing Bereford Creek. (LPA-4-17, Sup 1, Sup 2 and Sup 3)	■	Planning & Research	Preliminary Engineering	(\$125,729.21)	(\$100,583.37)	TAP	Areas > 200K	12/17/2024
Charleston	P030612	Billy Swails Blvd. Phase 4B (Six Mile Rd. to Hamlin Rd.)	Construction of new roadway from Six Mile Road to Hamlin Road. Provide enhanced mobility for vehicle, ped, bike traffic and increase capacity of Town's road network by adding additional E/W travel as alternate route to US-17 and Rifle Range Road. (LPA-02-17)(LPA 02-17 Sup 1 & Sup 2)	■	New Location	Preliminary Engineering	(\$25,000.00)	(\$20,000.00)	STBGP	CHATS	12/12/2024
Charleston	P030612	Billy Swails Blvd. Phase 4B (Six Mile Rd. to Hamlin Rd.)	Construction of new roadway from Six Mile Road to Hamlin Road. Provide enhanced mobility for vehicle, ped, bike traffic and increase capacity of Town's road network by adding additional E/W travel as alternate route to US-17 and Rifle Range Road. (LPA-02-17)(LPA 02-17 Sup 1 & Sup 2)	■	New Location	Preliminary Engineering	(\$1,127,410.00)	(\$901,928.00)	STBGP	CHATS	12/12/2024
Berkeley	P032086	Section/Corridor Improvements - US 176 - S-728 (Old Monks Corner Rd) to US 52	Safety Corridor Improvements (MOA-21-20)	■	Safety Improvement	Engineering and Inspection	(\$8,390.48)	(\$7,551.44)	HSP	Safety Improvements	4/16/2025
Berkeley	P032086	Section/Corridor Improvements - US 176 - S-728 (Old Monks Corner Rd) to US 52	Safety Corridor Improvements (MOA-21-20)	■	Safety Improvement	Road Construction	\$47,226.19	\$42,503.57	HSP	Safety Improvements	4/16/2025
Berkeley	P032086	Section/Corridor Improvements - US 176 - S-728 (Old Monks Corner Rd) to US 52	Safety Corridor Improvements (MOA-21-20)	■	Safety Improvement	Road Construction	\$21,941.14	\$19,747.03	HSP	Safety Improvements	4/16/2025
Berkeley	P032086	Section/Corridor Improvements - US 176 - S-728 (Old Monks Corner Rd) to US 52	Safety Corridor Improvements (MOA-21-20)	■	Safety Improvement	Road Construction	\$4,592.56	\$4,133.30	HSP	Safety Improvements	4/16/2025
Berkeley	P032086	Section/Corridor Improvements - US 176 - S-728 (Old Monks Corner Rd) to US 52	Safety Corridor Improvements (MOA-21-20)	■	Safety Improvement	Road Construction	(\$13,691.41)	\$0.00	STF	Price Escalation - Phase I	4/16/2025
Berkeley	P032086	Section/Corridor Improvements - US 176 - S-728 (Old Monks Corner Rd) to US 52	Safety Corridor Improvements (MOA-21-20)	■	Safety Improvement	Road Construction	(\$44,017.83)	\$0.00	STF	Berkeley County Water & Sanitation	4/16/2025
Berkeley	P032086	Section/Corridor Improvements - US 176 - S-728 (Old Monks Corner Rd) to US 52	Safety Corridor Improvements (MOA-21-20)	■	Safety Improvement	Road Construction	(\$148,876.90)	(\$133,989.20)	HSP	Safety Improvements	4/16/2025
Berkeley	P032086	Section/Corridor Improvements - US 176 - S-728 (Old Monks Corner Rd) to US 52	Safety Corridor Improvements (MOA-21-20)	■	Safety Improvement	Right of Way	\$20,951.83	\$18,856.71	HSP	Safety Improvements	4/16/2025














Appendix: SCDOT Full Listing of Federally Obligated Projects for FFY 2025, Continued

Location List	Project ID	Project Name	Project Description	Project Type		Project Work Phase	Funding Transaction				
							Obligation Amount	Federal Amount	Category	Program	Authorization Date
Berkeley	P032086	Section/Corridor Improvements - US 176 - S-728 (Old Monks Corner Rd) to US 52	Safety Corridor Improvements (MOA-21-20)		Safety Improvement	Right of Way	\$579.18	\$521.25	HSP	Safety Improvements	4/16/2025
Berkeley	P032086	Section/Corridor Improvements - US 176 - S-728 (Old Monks Corner Rd) to US 52	Safety Corridor Improvements (MOA-21-20)		Safety Improvement	Right of Way	(\$21,941.14)	(\$19,747.03)	HSP	Safety Improvements	4/16/2025
Berkeley	P032086	Section/Corridor Improvements - US 176 - S-728 (Old Monks Corner Rd) to US 52	Safety Corridor Improvements (MOA-21-20)		Safety Improvement	Preliminary Engineering	(\$5,171.74)	(\$4,654.55)	HSP	Safety Improvements	4/16/2025
Berkeley	P032086	Section/Corridor Improvements - US 176 - S-728 (Old Monks Corner Rd) to US 52	Safety Corridor Improvements (MOA-21-20)		Safety Improvement	Preliminary Engineering	(\$68,178.16)	(\$61,360.28)	HSP	Safety Improvements	4/16/2025
Dorchester	P032088	Section/Corridor Improvements - SC 642 - S-373 (State Park Rd) to S-259 (Near Parlor Dr)	Safety Improvements along SC 642. VRU eligible based on systemic VRU improvements.		Safety Improvement	Road Construction	(\$16.82)	\$0.00	STF	Price Escalation - Phase II	4/16/2025
Dorchester	P032088	Section/Corridor Improvements - SC 642 - S-373 (State Park Rd) to S-259 (Near Parlor Dr)	Safety Improvements along SC 642. VRU eligible based on systemic VRU improvements.		Safety Improvement	Road Construction	(\$12,073.98)	(\$10,866.58)	HSP	Safety Improvements	4/16/2025
Dorchester	P032088	Section/Corridor Improvements - SC 642 - S-373 (State Park Rd) to S-259 (Near Parlor Dr)	Safety Improvements along SC 642. VRU eligible based on systemic VRU improvements.		Safety Improvement	Road Construction	(\$24,047.33)	\$0.00	STF	Price Escalation - Phase I	4/16/2025
Dorchester	P032088	Section/Corridor Improvements - SC 642 - S-373 (State Park Rd) to S-259 (Near Parlor Dr)	Safety Improvements along SC 642. VRU eligible based on systemic VRU improvements.		Safety Improvement	Road Construction	(\$250,338.04)	(\$225,304.25)	HSP	Safety Improvements	4/16/2025
Berkeley, Charleston	P032102	I-526 from near Rivers Avenue (Exit 18) to near US 17 (Exit 30)	Planning & Environmental Linkages Study to evaluate this section of the I-526 corridor in order to establish the needs, explore the feasibility of a range of bridge improvements, and establish the scope of future interstate improvements projects.		Widening	Preliminary Engineering	\$30,000,000.00	\$24,000,000.00	NHP	Widening/New Construction	10/28/2024
Dorchester	P037128	Bridge Replacement - Horseford Road (S-56) over Four Hole Swamp	Replacement of a 375 foot bridge on Horseford Road (S-56) over Four Hole Swamp in Dorchester County. Asset ID 5036		Bridge Replacement	Right of Way	\$70,300.00	\$56,240.00	STBGP	FA Non-NHS	4/1/2025
Berkeley	P037188	Section/Corridor Improvements - S-29 - Eagle Rd (S-251) to S-585 (Near Garwood Rd)	The installation of raised Concrete Median with decorative fencing and sidewalk on the NB side of Red Bank Rd from just past Eagle Rd to just past Mercury Drive. VRU Eligible based on systemic VRU improvements. MOA 9-24		Corridor Improvement	Engineering and Inspection	\$22,999.98	\$20,699.98	HSP	Vulnerable Road Users	10/16/2024
Berkeley	P037188	Section/Corridor Improvements - S-29 - Eagle Rd (S-251) to S-585 (Near Garwood Rd)	The installation of raised Concrete Median with decorative fencing and sidewalk on the NB side of Red Bank Rd from just past Eagle Rd to just past Mercury Drive. VRU Eligible based on systemic VRU improvements. MOA 9-24		Corridor Improvement	Road Construction	\$188,899.77	\$170,009.79	HSP	Vulnerable Road Users	10/16/2024

Appendix: SCDOT Full Listing of Federally Obligated Projects for FFY 2025, Continued

Location List	Project ID	Project Name	Project Description	Project Type		Project Work Phase	Funding Transaction				
							Obligation Amount	Federal Amount	Category	Program	Authorization Date
Berkeley	P037188	Section/Corridor Improvements - S-29 - Eagle Rd (S-251) to S-585 (Near Garwood Rd)	The installation of raised Concrete Median with decorative fencing and sidewalk on the NB side of Red Bank Rd from just past Eagle Rd to just past Mercury Drive. VRU Eligible based on systemic VRU improvements. MOA 9-24		Corridor Improvement	Road Construction	\$48,000.00	\$43,200.00	HSP	Vulnerable Road Users	10/16/2024
Charleston	P037334	Camp Road Sidewalk Multi-Use Path	Construct sidewalk on Camp Road (S-28) from Folly Rd (SC 171)to Riverland Drive (S-53). Construct multi-use path on Riverland Drive to Lowcounty Senior Center (LPA- 6-18 & Sup 1)		Enhancement	Engineering and Inspection	\$3,214.68	\$2,571.75	TAP	Areas > 200K	8/19/2025
Charleston	P037334	Camp Road Sidewalk Multi-Use Path	Construct sidewalk on Camp Road (S-28) from Folly Rd (SC 171)to Riverland Drive (S-53). Construct multi-use path on Riverland Drive to Lowcounty Senior Center (LPA- 6-18 & Sup 1)		Enhancement	Engineering and Inspection	(\$12,500.00)	(\$10,000.00)	TAP	Areas > 200K	8/19/2025
Charleston	P037334	Camp Road Sidewalk Multi-Use Path	Construct sidewalk on Camp Road (S-28) from Folly Rd (SC 171)to Riverland Drive (S-53). Construct multi-use path on Riverland Drive to Lowcounty Senior Center (LPA- 6-18 & Sup 1)		Enhancement	Road Construction	\$291,480.06	\$233,184.05	TAP	Areas > 200K	8/19/2025
Charleston	P037334	Camp Road Sidewalk Multi-Use Path	Construct sidewalk on Camp Road (S-28) from Folly Rd (SC 171)to Riverland Drive (S-53). Construct multi-use path on Riverland Drive to Lowcounty Senior Center (LPA- 6-18 & Sup 1)		Enhancement	Preliminary Engineering	(\$4,795.16)	(\$3,836.14)	TAP	Areas > 200K	8/19/2025
Charleston, Dorchester	P037889	Safety Improvements - RSA S-75 (Ashley Phosphate Rd)	Road Safety Audit Project and Pedestrians Safety Improvements/RSA S-75 (MP 0 - 2.269) Safety Improvements / RSA S-62 (MP 0 - 1.82) - VRU Special Rule Eligible		Corridor Improvement	Engineering and Inspection	\$170,402.61	\$153,362.35	HSP	Vulnerable Road Users	10/17/2024
Charleston, Dorchester	P037889	Safety Improvements - RSA S-75 (Ashley Phosphate Rd)	Road Safety Audit Project and Pedestrians Safety Improvements/RSA S-75 (MP 0 - 2.269) Safety Improvements / RSA S-62 (MP 0 - 1.82) - VRU Special Rule Eligible		Corridor Improvement	Road Construction	\$1,755,146.89	\$1,579,632.20	HSP	Vulnerable Road Users	10/17/2024
Berkeley	P037890	Safety Improvements/RSA US 17A	Road Safety Audit Project Safety Improvements/RSA US 17A (MP 1.36 - 4.35) - VRU Eligible based on systemic VRU improvements.		Safety Improvement	Road Construction	\$529,033.41	\$476,130.07	HSP	Safety Improvements	10/22/2024
Berkeley	P037890	Safety Improvements/RSA US 17A	Road Safety Audit Project Safety Improvements/RSA US 17A (MP 1.36 - 4.35) - VRU Eligible based on systemic VRU improvements.		Safety Improvement	Road Construction	\$408,225.06	\$367,402.55	HSP	Safety Improvements	11/18/2024
Berkeley	P037890	Safety Improvements/RSA US 17A	Road Safety Audit Project Safety Improvements/RSA US 17A (MP 1.36 - 4.35) - VRU Eligible based on systemic VRU improvements.		Safety Improvement	Road Construction	\$110,587.33	\$99,528.60	HSP	Safety Improvements	11/18/2024
Charleston	P037896	S-107 (Meeting St.) - Bike/Ped Safety Improvements/RSA	Road Safety Audit Focused on Pedestrians S-107 (MP 0 - 1.42)) - Bike/Ped Safety Improvements/RSA - VRU Special Rule Eligible		Corridor Improvement	Engineering and Inspection	\$190,165.19	\$171,148.67	HSP	Vulnerable Road Users	4/24/2025
Charleston	P037896	S-107 (Meeting St.) - Bike/Ped Safety Improvements/RSA	Road Safety Audit Focused on Pedestrians S-107 (MP 0 - 1.42)) - Bike/Ped Safety Improvements/RSA - VRU Special Rule Eligible		Corridor Improvement	Road Construction	\$1,958,701.48	\$1,762,831.33	HSP	Vulnerable Road Users	4/24/2025
Charleston	P037897	S-104 (King St.) - Bike/Ped Safety Improvements/RSA	Road Safety Audit Focused on Pedestrians S-104 (MP 0 - 1.89) - Bike/Ped Safety Improvements/RSA - VRU Special Rule Eligible MOA-35-24		Corridor Improvement	Engineering and Inspection	\$152,042.55	\$136,838.29	HSP	Vulnerable Road Users	4/24/2025
Charleston	P037897	S-104 (King St.) - Bike/Ped Safety Improvements/RSA	Road Safety Audit Focused on Pedestrians S-104 (MP 0 - 1.89) - Bike/Ped Safety Improvements/RSA - VRU Special Rule Eligible MOA-35-24		Corridor Improvement	Road Construction	\$1,566,038.28	\$1,409,434.45	HSP	Vulnerable Road Users	4/24/2025













Appendix: SCDOT Full Listing of Federally Obligated Projects for FFY 2025, Continued

Location List	Project ID	Project Name	Project Description	Project Type		Project Work Phase	Funding Transaction				
							Obligation Amount	Federal Amount	Category	Program	Authorization Date
Charleston	P037901	S-404 (Calhoun Street) - Bike/Ped Safety Improvements/RSA	Road Safety Audit Focused on Pedestrians S-404 (MP 0 - 1.48) - Bike/Ped Safety Improvements/RSA - VRU Special Rule Eligible MOA-35-24		Corridor Improvement	Engineering and Inspection	\$187,252.53	\$168,527.28	HSP	Vulnerable Road Users	4/24/2025
Charleston	P037901	S-404 (Calhoun Street) - Bike/Ped Safety Improvements/RSA	Road Safety Audit Focused on Pedestrians S-404 (MP 0 - 1.48) - Bike/Ped Safety Improvements/RSA - VRU Special Rule Eligible MOA-35-24		Corridor Improvement	Road Construction	\$1,928,701.01	\$1,735,830.91	HSP	Vulnerable Road Users	4/24/2025
Charleston	P037906	S-106 (St. Philip St) - Bike/Ped Safety Improvements/RSA	Road Safety Audit Focused on S-106 (MP 0 - 1.07) - Bike/Ped Safety Improvements/RSA- VRU Special Rule Eligible MOA-35-24		Corridor Improvement	Engineering and Inspection	\$130,779.34	\$117,701.41	HSP	Vulnerable Road Users	4/24/2025
Charleston	P037906	S-106 (St. Philip St) - Bike/Ped Safety Improvements/RSA	Road Safety Audit Focused on S-106 (MP 0 - 1.07) - Bike/Ped Safety Improvements/RSA- VRU Special Rule Eligible MOA-35-24		Corridor Improvement	Road Construction	\$1,347,027.24	\$1,212,324.52	HSP	Vulnerable Road Users	4/24/2025
Berkeley	P038331	Hanahan's Tanner Plantation/ Foster Creek Trail - Phase III	Multi-Use trail along Foster Creek Road (S-8-809) from Williams Lane (S-8-1125) to Archibald Lane (Local). (MP 1.608 to MP 2.148). 10' hiker/biker trail, approximately 4,602 linear feet. (LPA-08-18 Sup 2 and Sup 3)		Enhancement	Engineering and Inspection	\$70,557.76	\$56,446.21	TAP	Areas > 200K	4/11/2025
Berkeley	P038331	Hanahan's Tanner Plantation/ Foster Creek Trail - Phase III	Multi-Use trail along Foster Creek Road (S-8-809) from Williams Lane (S-8-1125) to Archibald Lane (Local). (MP 1.608 to MP 2.148). 10' hiker/biker trail, approximately 4,602 linear feet. (LPA-08-18 Sup 2 and Sup 3)		Enhancement	Engineering and Inspection	\$12,500.00	\$10,000.00	TAP	Areas > 200K	4/11/2025
Berkeley	P038331	Hanahan's Tanner Plantation/ Foster Creek Trail - Phase III	Multi-Use trail along Foster Creek Road (S-8-809) from Williams Lane (S-8-1125) to Archibald Lane (Local). (MP 1.608 to MP 2.148). 10' hiker/biker trail, approximately 4,602 linear feet. (LPA-08-18 Sup 2 and Sup 3)		Enhancement	Road Construction	\$638,541.74	\$510,833.39	TAP	Areas > 200K	4/11/2025
Berkeley	P038331	Hanahan's Tanner Plantation/ Foster Creek Trail - Phase III	Multi-Use trail along Foster Creek Road (S-8-809) from Williams Lane (S-8-1125) to Archibald Lane (Local). (MP 1.608 to MP 2.148). 10' hiker/biker trail, approximately 4,602 linear feet. (LPA-08-18 Sup 2 and Sup 3)		Enhancement	Road Construction	\$233,565.26	\$0.00	LOC	Berkeley CTC	4/11/2025
Charleston	P038432	Lowcountry Bus Rapid Transit	Construction of a bus rapid transit facility,connecting Summerville, North Charleston, and Charleston along the US 78/US 52 (Rivers Avenue). Facility will include dedicated guide ways, transit signal priority, eighteen stations, transit hubs and pedestrian IGA-3-22		Administration	Right of Way	\$10,120,000.00	\$0.00	STF	BCDCOG	11/12/2024
Charleston	P038432	Lowcountry Bus Rapid Transit	Construction of a bus rapid transit facility,connecting Summerville, North Charleston, and Charleston along the US 78/US 52 (Rivers Avenue). Facility will include dedicated guide ways, transit signal priority, eighteen stations, transit hubs and pedestrian IGA-3-22		Administration	Preliminary Engineering	\$12,000,000.00	\$0.00	STF	BCDCOG	4/18/2025
Charleston	P038926	Interchange Improvement - Airport Connector Road	Airport Connector Road - Funded by SC Department of Commerce and Charleston County Transportation Sales Tax Program. Includes interchange improvements at I-526 at Montague Avenue which will be partially funded with federal system upgrade interstate funds. LPA-1-20 (Sup 1 & Sup 2)		Interchange Improvement	Right of Way	\$20,215,000.00	\$16,172,000.00	HIP	Highway Infrastructure Programs	6/23/2025
Berkeley, Charleston, Dorchester	P039066	D6 Interstate Patching	OGFC patching on I-26, I-526 and ramps in Berkeley, Charleston, and Dorchester counties		Preservation	Engineering and Inspection	\$0.00	(\$0.01)	NHP	Interstates	10/17/2024
Berkeley, Charleston, Dorchester	P039066	D6 Interstate Patching	OGFC patching on I-26, I-526 and ramps in Berkeley, Charleston, and Dorchester counties		Preservation	Engineering and Inspection	(\$36,481.42)	(\$32,833.28)	IM	Interstates	10/17/2024

Appendix: SCDOT Full Listing of Federally Obligated Projects for FFY 2025, Continued

Location List	Project ID	Project Name	Project Description	Project Type		Project Work Phase	Funding Transaction				
							Obligation Amount	Federal Amount	Category	Program	Authorization Date
Berkeley, Charleston, Dorchester	P039066	D6 Interstate Patching	OGFC patching on I-26, I-526 and ramps in Berkeley, Charleston, and Dorchester counties	■	Preservation	Road Construction	\$36,481.40	\$32,833.28	IM	Interstates	10/17/2024
Berkeley, Charleston, Dorchester	P039066	D6 Interstate Patching	OGFC patching on I-26, I-526 and ramps in Berkeley, Charleston, and Dorchester counties	■	Preservation	Road Construction	(\$35,787.93)	(\$32,209.14)	NHP	Interstates	10/17/2024
Berkeley, Charleston, Dorchester	P039066	D6 Interstate Patching	OGFC patching on I-26, I-526 and ramps in Berkeley, Charleston, and Dorchester counties	■	Preservation	Road Construction	(\$1,517.35)	\$0.00	STF	State Funded Project	8/12/2025
Charleston	P039378	Intersection Improvements S-76 (Ladson Rd)/S-2421 (College Park Rd)	Safety Program Intersection Safety Improvements at S-76 (Ladson Rd)/S-2421 (College Park Rd)	■	Intersection Improvement	Engineering and Inspection	\$15,757.94	\$14,182.15	HSP	Safety Improvements	10/17/2024
Charleston	P039378	Intersection Improvements S-76 (Ladson Rd)/S-2421 (College Park Rd)	Safety Program Intersection Safety Improvements at S-76 (Ladson Rd)/S-2421 (College Park Rd)	■	Intersection Improvement	Road Construction	\$162,306.75	\$146,076.07	HSP	Safety Improvements	10/17/2024
Charleston	P039389	Intersection Improvement S-169 (Von Ohlsen Rd)/S-881 (Lincolville Rd)	Safety Program Intersection Safety Improvement at S-169 (Von Ohlsen Rd)/S-881 (Lincolville Rd) MOA 31-24	■	Intersection Improvement	Engineering and Inspection	\$277,926.42	\$277,926.42	HSP	Safety Improvements	10/25/2024
Charleston	P039389	Intersection Improvement S-169 (Von Ohlsen Rd)/S-881 (Lincolville Rd)	Safety Program Intersection Safety Improvement at S-169 (Von Ohlsen Rd)/S-881 (Lincolville Rd) MOA 31-24	■	Intersection Improvement	Road Construction	\$2,676,812.17	\$2,676,812.17	HSP	Safety Improvements	10/25/2024
Charleston	P039389	Intersection Improvement S-169 (Von Ohlsen Rd)/S-881 (Lincolville Rd)	Safety Program Intersection Safety Improvement at S-169 (Von Ohlsen Rd)/S-881 (Lincolville Rd) MOA 31-24	■	Intersection Improvement	Road Construction	\$185,830.00	\$0.00	STF	North Charleston Sewer District	10/25/2024
Charleston	P039389	Intersection Improvement S-169 (Von Ohlsen Rd)/S-881 (Lincolville Rd)	Safety Program Intersection Safety Improvement at S-169 (Von Ohlsen Rd)/S-881 (Lincolville Rd) MOA 31-24	■	Intersection Improvement	Railroad	\$103,239.00	\$103,239.00	HSP	Safety Improvements	12/3/2024
Charleston	P039389	Intersection Improvement S-169 (Von Ohlsen Rd)/S-881 (Lincolville Rd)	Safety Program Intersection Safety Improvement at S-169 (Von Ohlsen Rd)/S-881 (Lincolville Rd) MOA 31-24	■	Intersection Improvement	Engineering and Inspection	\$137,417.23	\$137,417.23	HSP	Safety Improvements	6/2/2025
Charleston	P039389	Intersection Improvement S-169 (Von Ohlsen Rd)/S-881 (Lincolville Rd)	Safety Program Intersection Safety Improvement at S-169 (Von Ohlsen Rd)/S-881 (Lincolville Rd) MOA 31-24	■	Intersection Improvement	Road Construction	\$1,415,397.38	\$1,415,397.38	HSP	Safety Improvements	6/2/2025
Charleston	P039389	Intersection Improvement S-169 (Von Ohlsen Rd)/S-881 (Lincolville Rd)	Safety Program Intersection Safety Improvement at S-169 (Von Ohlsen Rd)/S-881 (Lincolville Rd) MOA 31-24	■	Intersection Improvement	Road Construction	\$387,157.54	\$0.00	STF	North Charleston Sewer District	6/9/2025
Charleston	P039389	Intersection Improvement S-169 (Von Ohlsen Rd)/S-881 (Lincolville Rd)	Safety Program Intersection Safety Improvement at S-169 (Von Ohlsen Rd)/S-881 (Lincolville Rd) MOA 31-24	■	Intersection Improvement	Road Construction	(\$387,157.54)	(\$387,157.54)	HSP	Safety Improvements	6/9/2025
Charleston	P039389	Intersection Improvement S-169 (Von Ohlsen Rd)/S-881 (Lincolville Rd)	Safety Program Intersection Safety Improvement at S-169 (Von Ohlsen Rd)/S-881 (Lincolville Rd) MOA 31-24	■	Intersection Improvement	Road Construction	\$131,246.13	\$131,246.13	HSP	Safety Improvements	7/24/2025
Charleston	P039389	Intersection Improvement S-169 (Von Ohlsen Rd)/S-881 (Lincolville Rd)	Safety Program Intersection Safety Improvement at S-169 (Von Ohlsen Rd)/S-881 (Lincolville Rd) MOA 31-24	■	Intersection Improvement	Road Construction	\$34,891.33	\$0.00	STF	North Charleston Sewer District	7/24/2025
Charleston	P039389	Intersection Improvement S-169 (Von Ohlsen Rd)/S-881 (Lincolville Rd)	Safety Program Intersection Safety Improvement at S-169 (Von Ohlsen Rd)/S-881 (Lincolville Rd) MOA 31-24	■	Intersection Improvement	Road Construction	(\$166,137.46)	(\$166,137.46)	HSP	Safety Improvements	7/24/2025















Appendix: SCDOT Full Listing of Federally Obligated Projects for FFY 2025, Continued

Location List	Project ID	Project Name	Project Description	Project Type		Project Work Phase	Funding Transaction				
							Obligation Amount	Federal Amount	Category	Program	Authorization Date
Charleston	P039922	I-526 Wando River Bridge Deck Overlay	Application of a Polyester Polymer Concrete (PPC) Overlay to the I-526 Eastbound and Westbound bridges over the Wando River in Berkeley and Charleston county. This is a preservation treatment intended to prevent future water intrusion and is covered under SCDOT's preventative maintenance agreement with FHWA.		Bridge Maintenance	Engineering and Inspection	(\$666,859.84)	(\$533,487.89)	OAF	Bridge Rehab	10/17/2024
Charleston	P039922	I-526 Wando River Bridge Deck Overlay	Application of a Polyester Polymer Concrete (PPC) Overlay to the I-526 Eastbound and Westbound bridges over the Wando River in Berkeley and Charleston county. This is a preservation treatment intended to prevent future water intrusion and is covered under SCDOT's preventative maintenance agreement with FHWA.		Bridge Maintenance	Bridge Construction	\$469,356.36	\$375,485.09	OAF	Bridge Rehab	10/17/2024
Charleston	P039922	I-526 Wando River Bridge Deck Overlay	Application of a Polyester Polymer Concrete (PPC) Overlay to the I-526 Eastbound and Westbound bridges over the Wando River in Berkeley and Charleston county. This is a preservation treatment intended to prevent future water intrusion and is covered under SCDOT's preventative maintenance agreement with FHWA.		Bridge Maintenance	Bridge Construction	(\$805,490.06)	(\$644,392.05)	OAF	Bridge Rehab	10/17/2024
Charleston	P040376	Maybank Highway Complete Streets and Safety Improvement Project	Adding Complete Streets and Safety Improvements along Maybank Highway (LPA-4-21 Sup 2)		Safety Improvement	Road Construction	\$1,879,600.00	\$1,503,680.00	STBGP	CHATS	5/13/2025
Charleston	P040376	Maybank Highway Complete Streets and Safety Improvement Project	Adding Complete Streets and Safety Improvements along Maybank Highway (LPA-4-21 Sup 2)		Safety Improvement	Road Construction	\$1,125,000.00	\$900,000.00	TAP	Areas > 200K	5/13/2025
Charleston	P040376	Maybank Highway Complete Streets and Safety Improvement Project	Adding Complete Streets and Safety Improvements along Maybank Highway (LPA-4-21 Sup 2)		Safety Improvement	Road Construction	\$28,611.88	\$0.00	LOC	Charleston County	5/13/2025
Dorchester	P041046	Intersection Improvement US 17 Alt (US 17 A Hwy S) / S-13 (Central Ave)	Safety Improvements at US 17 (US 17 A Hwy S) / S-13 (Central Ave)		Intersection Improvement	Preliminary Engineering	(\$219,776.70)	(\$197,799.03)	HSP	Safety Improvements	10/17/2024
Dorchester	P041046	Intersection Improvement US 17 Alt (US 17 A Hwy S) / S-13 (Central Ave)	Safety Improvements at US 17 (US 17 A Hwy S) / S-13 (Central Ave)		Intersection Improvement	Preliminary Engineering	\$168,776.70	\$151,899.03	HSP	Safety Improvements	2/6/2025
Charleston	P041314	I-526 Long Point/Wando Port Interchange Improvement	Interchange Improvement of the I-526 Long Point/Wando Port MOA 11-25; MOA 14-26; MOA 15-26		Interchange Improvement	Utility	\$1,982,599.94	\$1,784,339.95	NHP	Widening/New Construction	1/27/2025
Charleston	P041314	I-526 Long Point/Wando Port Interchange Improvement	Interchange Improvement of the I-526 Long Point/Wando Port MOA 11-25; MOA 14-26; MOA 15-26		Interchange Improvement	Utility	\$1,982,599.94	\$1,784,339.95	NHP	Widening/New Construction	5/20/2025
Charleston	P041314	I-526 Long Point/Wando Port Interchange Improvement	Interchange Improvement of the I-526 Long Point/Wando Port MOA 11-25; MOA 14-26; MOA 15-26		Interchange Improvement	Utility	(\$1,982,599.94)	(\$1,784,339.95)	NHP	Widening/New Construction	5/20/2025
Charleston	P041314	I-526 Long Point/Wando Port Interchange Improvement	Interchange Improvement of the I-526 Long Point/Wando Port MOA 11-25; MOA 14-26; MOA 15-26		Interchange Improvement	Right of Way	\$3,219,800.00	\$2,575,840.00	OAF	INFRA	5/20/2025















Appendix: SCDOT Full Listing of Federally Obligated Projects for FFY 2025, Continued

Location List	Project ID	Project Name	Project Description	Project Type		Project Work Phase	Funding Transaction				
							Obligation Amount	Federal Amount	Category	Program	Authorization Date
Charleston	P041314	I-526 Long Point/Wando Port Interchange Improvement	Interchange Improvement of the I-526 Long Point/Wando Port MOA 11-25; MOA 14-26; MOA 15-26	■	Interchange Improvement	Right of Way	\$0.00	(\$8,678,020.00)	NHP	Widening/New Construction	5/20/2025
Charleston	P041314	I-526 Long Point/Wando Port Interchange Improvement	Interchange Improvement of the I-526 Long Point/Wando Port MOA 11-25; MOA 14-26; MOA 15-26	■	Interchange Improvement	Preliminary Engineering	\$3,000,000.00	\$2,700,000.00	NHP	Widening/New Construction	5/20/2025
Charleston	P041314	I-526 Long Point/Wando Port Interchange Improvement	Interchange Improvement of the I-526 Long Point/Wando Port MOA 11-25; MOA 14-26; MOA 15-26	■	Interchange Improvement	Preliminary Engineering	(\$3,000,000.00)	(\$2,700,000.00)	NHP	Widening/New Construction	5/20/2025
Beaufort, Berkeley, Charleston, Colleton, Dorchester, Jasper	P041401	2022 Center Line Milled in Rumble Stripes District 6	Install center line rumble stripes on various roads in District 6	■	Safety Improvement	Engineering and Inspection	(\$50,000.00)	(\$50,000.00)	HSP	Roadway Departure Mitigation	4/16/2025
Beaufort, Berkeley, Charleston, Colleton, Dorchester, Jasper	P041401	2022 Center Line Milled in Rumble Stripes District 6	Install center line rumble stripes on various roads in District 6	■	Safety Improvement	Engineering and Inspection	(\$123,667.48)	(\$123,667.48)	HSP	Roadway Departure Mitigation	4/16/2025
Beaufort, Berkeley, Charleston, Colleton, Dorchester, Jasper	P041401	2022 Center Line Milled in Rumble Stripes District 6	Install center line rumble stripes on various roads in District 6	■	Safety Improvement	Road Construction	(\$4,863.16)	(\$4,863.16)	HSP	Roadway Departure Mitigation	4/16/2025
Beaufort, Berkeley, Charleston, Colleton, Dorchester, Jasper	P041401	2022 Center Line Milled in Rumble Stripes District 6	Install center line rumble stripes on various roads in District 6	■	Safety Improvement	Road Construction	(\$540,366.11)	(\$540,366.11)	HSP	Roadway Departure Mitigation	4/16/2025
Berkeley, Charleston, Colleton	P041537	District 6 RDM Improvements on selected routes FY 22	District 6 RDM Improvements to include center line rumbles, 6" center line and 6" edge line thermo markings.	■	Safety Improvement	Engineering and Inspection	(\$50,000.00)	(\$50,000.00)	HSP	Roadway Departure Mitigation	4/16/2025
Berkeley, Charleston, Colleton	P041537	District 6 RDM Improvements on selected routes FY 22	District 6 RDM Improvements to include center line rumbles, 6" center line and 6" edge line thermo markings.	■	Safety Improvement	Road Construction	(\$141,224.07)	(\$141,224.07)	HSP	Roadway Departure Mitigation	4/16/2025
Charleston	P041691	US 17 SB over Ashley River Bridge Repair - 2021 CL/LR Program, 2021 Primary Rank: 2021-37	US 17 SB over Ashley River Bridge Repair - 2021 CL/LR Program, 2021 Primary Rank: 2021-37 Charleston County Asset ID 228	■	Bridge Maintenance	Preliminary Engineering	\$516,551.05	\$413,240.84	STBGP	Bridge Repair	11/19/2024
Charleston	P041900	Section/Corridor Improvement - SC 642 (Dorchester Rd) MP 3.28 - MP 8.03	2022 Roadway Safety Audit (RSA) Project - VRU Special rule eligible based on systemic VRU improvements.	■	Corridor Improvement	Preliminary Engineering	\$491,252.24	\$442,127.02	HSP	Vulnerable Road Users	3/7/2025
Charleston	P041903	Section/Corridor Improvement - SC 171 (Folly Rd) MP 3 - MP 8	2022 Roadway Safety Audit (RSA) Project - VRU Special Rule Eligible based on systemic VRU improvements - VRU Eligible	■	Corridor Improvement	Preliminary Engineering	\$444,341.92	\$444,341.92	HSP	Vulnerable Road Users	3/7/2025











Appendix: SCDOT Full Listing of Federally Obligated Projects for FFY 2025, Continued

Location List	Project ID	Project Name	Project Description	Project Type	Project Work Phase	Funding Transaction					
						Obligation Amount	Federal Amount	Category	Program	Authorization Date	
Charleston	P041908	Section/Corridor Improvement - US 17 (Septima Clark Pkwy) MP 30 - MP 31	2022 Roadway Safety Audit (RSA) Project		Corridor Improvement	Preliminary Engineering	\$500,000.00	\$450,000.00	HSP	Vulnerable Road Users	2/25/2025
Berkeley	P042425	Intersection Improvement - US 176 (State Rd.) /S-467 (Black Tom Rd.)	Intersection Improvement - US 176 (State Rd.) /S-467 (Black Tom Rd.) FPA-22-23		Intersection Improvement	Right of Way	\$201,700.00	\$0.00	STF	State Funded Project	11/14/2024
Berkeley	P042425	Intersection Improvement - US 176 (State Rd.) /S-467 (Black Tom Rd.)	Intersection Improvement - US 176 (State Rd.) /S-467 (Black Tom Rd.) FPA-22-23		Intersection Improvement	Engineering and Inspection	\$389,978.12	\$350,980.31	HSP	Safety Improvements	3/25/2025
Berkeley	P042425	Intersection Improvement - US 176 (State Rd.) /S-467 (Black Tom Rd.)	Intersection Improvement - US 176 (State Rd.) /S-467 (Black Tom Rd.) FPA-22-23		Intersection Improvement	Road Construction	\$3,716,774.63	\$3,345,097.17	HSP	Safety Improvements	3/25/2025
Berkeley	P042425	Intersection Improvement - US 176 (State Rd.) /S-467 (Black Tom Rd.)	Intersection Improvement - US 176 (State Rd.) /S-467 (Black Tom Rd.) FPA-22-23		Intersection Improvement	Road Construction	\$300,000.00	\$0.00	STF	Cane Bay Lakes LLC	3/25/2025
Berkeley	P042425	Intersection Improvement - US 176 (State Rd.) /S-467 (Black Tom Rd.)	Intersection Improvement - US 176 (State Rd.) /S-467 (Black Tom Rd.) FPA-22-23		Intersection Improvement	Engineering and Inspection	\$22,300.14	\$20,070.13	HSP	Safety Improvements	6/2/2025
Berkeley	P042425	Intersection Improvement - US 176 (State Rd.) /S-467 (Black Tom Rd.)	Intersection Improvement - US 176 (State Rd.) /S-467 (Black Tom Rd.) FPA-22-23		Intersection Improvement	Road Construction	\$229,691.47	\$206,722.32	HSP	Safety Improvements	6/2/2025
Berkeley, Charleston, Dorchester	P042658	PL FY24 CHATS MPO	PL FY24 CHATS MPO		Planning & Research	Planning	(\$411,402.23)	(\$329,121.78)	PL	Metro PL	2/21/2025
Berkeley	P043180	Intersection Improvements - S-61 (Myers Rd.)/S-202 (Edgebrook Dr.)	Intersection Improvements - S-61 (Myers Rd.)/S-202 (Edgebrook Dr.)		Intersection Improvement	Preliminary Engineering	\$300,000.00	\$300,000.00	HSP	Safety Improvements	6/24/2025
Berkeley	P043181	Intersection Improvements - S-62 (College Park Rd.)/S-202 (Edgebrook Dr.)	Intersection Improvements - S-62 (College Park Rd.)/S-202 (Edgebrook Dr.)		Intersection Improvement	Preliminary Engineering	\$300,000.00	\$300,000.00	HSP	Safety Improvements	6/24/2025
Berkeley	P043236	Intersection Improvements - SC 41 (Hwy 41)/S-100 (Reelectance/Halfway Creek Rd.)	Intersection Improvements - SC 41 (Hwy 41)/S-100 (Reelectance/Halfway Creek Rd.)		Intersection Improvement	Preliminary Engineering	\$300,000.00	\$300,000.00	HSP	Safety Improvements	3/27/2025
Berkeley	P043266	S-250 (Howe/Hall Road) Berkeley County	S-250 (Howe/Hall Road) MP 0.09 - 1.10 Berkeley County		Safety Improvement	Preliminary Engineering	\$20,000.00	\$20,000.00	HSP	Roadway Departure Mitigation	3/27/2025
Berkeley	P043558	Bridge Replacement - S-8-9 over Canterhill Swamp	Replacement of a 45-foot bridge on S-8-9 over Canterhill Swamp in Berkeley County. Asset ID: 7324		Bridge Replacement	Preliminary Engineering	\$1,010,000.00	\$808,000.00	BR	FA Non-NHS	2/25/2025
Charleston	P043852	I-525 West- Community Centers (1 main center and 2 pocket parks)	The replacement of community centers (1 main community center and 2 pocket parks) that will be affected by SCDOT's I-526 Improvement Project and for the construction of new sidewalks and shared-use pathways that will include pedestrian-scale lighting impro. (IGA 7-21 Amend 1)		Corridor Improvement	Other Construction	\$2,500,000.00	\$2,250,000.00	NHP	Widening/New Construction	1/17/2025

Appendix: SCDOT Full Listing of Federally Obligated Projects for FFY 2025, Continued

Location List	Project ID	Project Name	Project Description	Project Type		Project Work Phase	Funding Transaction				
							Obligation Amount	Federal Amount	Category	Program	Authorization Date
Charleston	P043852	I-525 West- Community Centers (1 main center and 2 pocket parks)	The replacement of community centers (1 main community center and 2 pocket parks) that will be affected by SCDOT's I-526 Improvement Project and for the construction of new sidewalks and shared-use pathways that will include pedestrian-scale lighting impro. (IGA 7-21 Amend 1)		Corridor Improvement	Other Construction	\$15,000,000.00	\$13,500,000.00	NHP	Widening/New Construction	4/30/2025
Berkeley, Charleston, Dorchester	P044033	CHATS - Congestion Management & Implementation FY25	CHATS - Congestion Management & Implementation FY25		Planning & Research	Planning	\$31,000.00	\$24,800.00	STBGP	CHATS	11/20/2024
Berkeley, Charleston, Dorchester	P044034	CHATS - Long Range Plan FY25	CHATS - Long Range Plan FY25		Planning & Research	Planning	\$31,000.00	\$24,800.00	STBGP	CHATS	11/26/2024
Berkeley, Charleston, Dorchester	P044035	CHATS - Regional Transit Framework Plan Maintenance and Implementation	CHATS - Regional Transit Framework Plan Maintenance and Implementation		Planning & Research	Planning	\$60,000.00	\$48,000.00	STBGP	CHATS	11/20/2024
Berkeley, Charleston, Dorchester	P044036	CHATS - Regional Bike/Ped Plan Maintenance and Implementation FY25	CHATS - Regional Bike/Ped Plan Maintenance and Implementation FY25		Planning & Research	Planning	\$295,000.00	\$236,000.00	STBGP	CHATS	12/10/2024
Berkeley, Charleston, Dorchester	P044037	CHATS - Regional Freight Plan Management and Implementation FY25	CHATS - Regional Freight Plan Management and Implementation FY25		Planning & Research	Planning	\$31,000.00	\$24,800.00	STBGP	CHATS	11/26/2024
Berkeley, Charleston, Dorchester	P044038	CHATS - Bike Pedestrian & Safety Maintenance and Implementation FY25	CHATS - Bike Pedestrian & Safety Maintenance and Implementation FY25		Planning & Research	Planning	\$38,000.00	\$30,400.00	STBGP	CHATS	11/20/2024
Berkeley, Charleston, Dorchester	P044039	CHATS Regional ITS Plan Maintenance and Implementation FY25	CHATS Regional ITS Plan Maintenance and Implementation FY25		Planning & Research	Planning	\$63,000.00	\$50,400.00	STBGP	CHATS	11/26/2024
Berkeley	P044228	Intersection Improvement- Black Tom & Black Tom Rd. Ext.	Intersection Improvement- Black Tom & Black Tom Rd. Ext. (PE and ROW: IGA-15-24 and Amend 4) (LPA 1-26). Work By: LPA		Intersection Improvement	Preliminary Engineering	\$50,000.00	\$0.00	STF	Berkeley Sales Tax IGA-15-24	12/16/2024
Charleston	P044312	Bridge Replacement - S-10-91 (River Road) over Tidal Stream	Replacement of S-91 (River Road) bridge over Tidal Stream in Charleston County - Asset ID 2145		Bridge Replacement	Preliminary Engineering	\$550,000.00	\$0.00	SFB	State Funded FA Non-NHS	2/12/2025
Berkeley, Dorchester	P044349	CHATS - US 17A (Summerville) Adaptive (Beauregard Rd. to US 78) Signal Retiming	CHATS - Retiming adaptive signal system on US 17A (Summerville) from Beauregard Rd to US 78		Signal	Other Construction	\$81,000.00	\$81,000.00	CR	CR Areas > 200K	3/13/2025
Charleston	P044350	CHATS - Rivers Ave North (Otranto Rd to Stokes Ave)	Retiming signal system on Rivers Ave North from Otranto Rd to Stokes Ave		Signal	Other Construction	\$90,000.00	\$90,000.00	CR	CR Areas > 200K	3/13/2025
Charleston	P044351	CHATS - Rivers Ave South (Midland Park to Remount Rd)	CHATS - Retiming signal system on Rivers Ave South from Midland Park to Remount Rd		Signal	Other Construction	\$63,000.00	\$63,000.00	CR	CR Areas > 200K	3/13/2025
Charleston	P044440	ITS fiber expansion - SC 642 (Dorchester Rd)	Expansion of ITS fiber along SC 642 (Dorchester Rd) in North Charleston between existing fiber at Michaux Pkwy (mm3.29) and US 52 - Rivers Ave (mm8.49); project includes approximately 5 miles of fiber interconnecting 13 traffic signals, interstate fiber, a		ITS	Other Construction	\$1,412,355.00	\$1,129,884.00	CR	CR Areas > 200K	8/27/2025

Appendix: SCDOT Full Listing of Federally Obligated Projects for FFY 2025, Continued

Location List	Project ID	Project Name	Project Description	Project Type		Project Work Phase	Funding Transaction				
							Obligation Amount	Federal Amount	Category	Program	Authorization Date
Charleston	P044440	ITS fiber expansion - SC 642 (Dorchester Rd)	Expansion of ITS fiber along SC 642 (Dorchester Rd) in North Charleston between existing fiber at Michaux Pkwy (mm3.29) and US 52 - Rivers Ave (mm8.49); project includes approximately 5 miles of fiber interconnecting 13 traffic signals, interstate fiber, a		ITS	Other Construction	\$587,645.00	\$470,116.00	CR	CR Areas > 200K	8/27/2025
Dorchester	P044583	Sawmill Branch Trail Extension	Extend Sawmill Branch Trail to connect to shared use paths on Dorchester Road (LPA-8-25)		Enhancement	Preliminary Engineering	\$7,419.51	\$5,935.61	TAP	Areas > 200K	9/16/2025
Dorchester	P044583	Sawmill Branch Trail Extension	Extend Sawmill Branch Trail to connect to shared use paths on Dorchester Road (LPA-8-25)		Enhancement	Preliminary Engineering	\$1,580.49	\$1,264.39	TAP	Areas > 200K	9/16/2025
Berkeley, Dorchester	P044623	Corridor Study -US 17 A/N. Main Street (Cypress Gardens Rd. to US 78)	Corridor Study - US 17 A/N. Main Street (Cypress Gardens Rd to US-78)		Planning & Research	Planning	\$500,000.00	\$400,000.00	STBGP	CHATS	5/14/2025
Berkeley	P044701	Old Hanahan Trail	7,691 feet trail TAP Project on Murray Drive (S-88) in the City of Hanahan FPA-25-25		Enhancement	Preliminary Engineering	\$237,500.00	\$190,000.00	TAP	Areas > 200K	9/16/2025
Berkeley	P044701	Old Hanahan Trail	7,691 feet trail TAP Project on Murray Drive (S-88) in the City of Hanahan FPA-25-25		Enhancement	Preliminary Engineering	\$12,500.00	\$10,000.00	TAP	Areas > 200K	9/16/2025
Berkeley, Charleston, Dorchester	P044864	PL FY26 CHATS MPO	PL FY26 CHATS MPO		Planning & Research	Planning	\$200,000.00	\$200,000.00	PL	Metro PL	6/30/2025
Berkeley, Charleston, Dorchester	P044864	PL FY26 CHATS MPO	PL FY26 CHATS MPO		Planning & Research	Planning	\$1,698,200.00	\$1,358,560.00	PL	Metro PL	6/30/2025
Berkeley, Charleston, Dorchester	P044864	PL FY26 CHATS MPO	PL FY26 CHATS MPO		Planning & Research	Planning	\$50,000.00	\$50,000.00	PL	Metro PL	6/30/2025
Berkeley	P045110	Signal installation - Jedburg Rd @ Wildgame Rd in Berkeley County	District 6 Carbon Reduction Project		Signal	Preliminary Engineering	\$340,000.00	\$340,000.00	STBGP	CR Areas <5K	9/16/2025