




Charleston Area Transportation Study (CHATS) MPO Federally Obligated Projects

Federal Fiscal Year 2022 (October 1, 2021 – September 30, 2022)



Contents

1. Introduction.....	4
About BCDCOG.....	4
About CHATS MPO.....	4
2. Report Overview.....	7
Federal Requirement	7
Report Development and Content	7
Report Guide.....	8
3. Federal Funding Sources.....	9
Federal Highway Administration (FHWA) Funding.....	9
Federal Transit Administration (FTA) Funding	10
4. Analysis of FFY 2022 Federally Obligated Projects	11
5. Listing of FFY 2022 Federally Obligated Projects by Category.....	13
Capacity Improvement (New Facility).....	13
Capacity Improvement (Widening)	14
Complete Streets / Enhancement / Transportation Alternatives	15
Interstate.....	16
Planning and Corridor Studies.....	17
Safety Improvement	20

Safety Improvement (Intersections)	21
System Preservation / Asset Management (Bridges)	22
System Preservation / Asset Management (Other)	23
System Preservation / Asset Management (Pavements)	24
Transit.....	25
Appendix: SCDOT Full Listing of Federally Obligated Projects for FFY 2022	26

List of Figures

Map I: CHATS Planning Area 5

Table I: CHATS Member Agencies and Regional Municipalities..... 6

Figure I: Federal Obligation Totals FFY 2019 – FFY 2022..... 11

Table II: Project Totals by Category..... 12

Figure II: Obligation Amount by Federal-aid Program 12

Figure III: Share of Federally Obligated Projects by Location 12

1. Introduction

About BCDCOG

As one of South Carolina's 10 Regional Planning Councils, the Berkeley-Charleston-Dorchester Council of Governments' primary objectives are to assist local governments develop local and regional plans, and to provide local governments with planning and technical support to improve the quality of life in the tri-county region.

BCDCOG is a voluntary association of, by and for local governments. It was established to assist local governments in planning for common needs, cooperating for mutual benefit, and coordinating for sound regional development. BCDCOG's purpose is to strengthen both the individual and collective power of local governments and to help them recognize regional opportunities, eliminate unnecessary duplication, and make joint decisions.

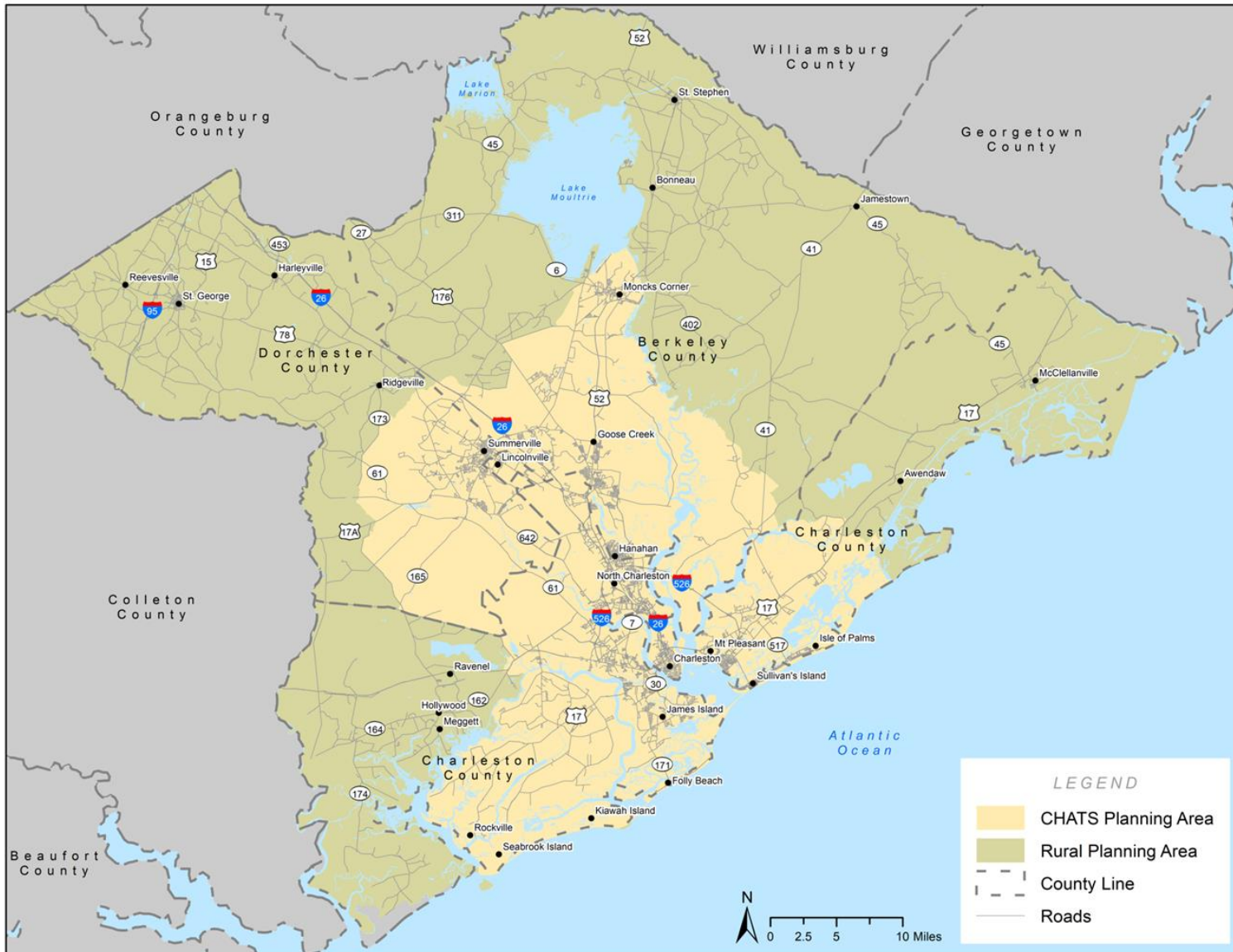
About CHATS MPO

Under the direction of the BCDCOG, the Charleston Area Transportation Study (CHATS) is the Metropolitan Planning Organization (MPO) responsible for developing long range transportation plans for the Berkeley-Charleston-Dorchester region. The primary responsibilities of any MPO are to:

- Develop a Long-Range Transportation Plan (LRTP) – a 25-year (minimum) transportation vision for the metropolitan area; and
- Develop a Transportation Improvement Program (TIP) – the list of specific projects from the LRTP that have been programmed to receive federal funds.

Administration and implementation of the LRTP and TIP is guided by an annual Unified Planning Work Program (UPWP), which identifies the transportation planning activities that are to be undertaken in support of the goals, objectives and actions established in the Long-Range Transportation Plan.

As shown in Map I: CHATS Planning Area, the CHATS MPO study area boundary covers around 950 square miles of the over 3,000 square mile BCD region and is composed of areas that are urbanized or expected to be urbanized (per Census definition) by 2030. CHATS' governing board, the Policy Committee, represents governmental and transportation-related organizations from throughout its coverage area. CHATS Policy Committee Member Agencies as well as the rural and urban municipalities in the Berkeley-Charleston-Dorchester region are shown in Table I.



Map I: CHATS Planning Area

Table I: CHATS Member Agencies and Regional Municipalities

Urban Municipalities (Within CHATS Planning Area)	CHATS Policy Committee Member Agencies	Rural Municipalities (Outside CHATS Planning Area)
<ul style="list-style-type: none"> • City of Charleston • City of Folly Beach • City of Goose Creek • City of Hanahan • City of Isle of Palms • Town of James Island • Town of Moncks Corner • Town of Mount Pleasant • City of North Charleston • Town of Rockville • Town of Sullivan's Island • Town of Summerville 	<ul style="list-style-type: none"> • Berkeley County Government • Berkeley County Legislative Delegation • Charleston County Legislative Delegation • Dorchester County Legislative Delegation • Dorchester County Council • SC Ports Authority • Charleston County Aviation Authority • CARTA • Joint Base Charleston • SC Trucking Association • Norfolk Southern Railroad • Berkeley County Transportation Committee • Charleston County Transportation Committee • Dorchester County Transportation Committee • SC Department of Transportation 	<ul style="list-style-type: none"> • Town of Awendaw • Town of Bonneau • Town of Harleyville • Town of Hollywood • Town of Jamestown • Town of McClellanville • Town of Meggett • Town of Ravenel • Town of Reevesville • Town of Ridgeville • Town of St. George • Town of St. Stephen

2. Report Overview

Federal Requirement

The Annual List of Obligated Projects is a federal requirement prepared pursuant to Title 23 Section 450.334 of the Code of Federal Regulations (CFR), which requires that “an annual listing of projects, including investments in pedestrian walkways and bicycle transportation facilities, for which Federal funds have been obligated in the preceding year shall be published or otherwise made available by the cooperative effort of the State, transit operator, and metropolitan planning organization for public review.”

This federal mandate was a requirement of the 2015 Fixing America's Surface Transportation (FAST) Act and is now a continued requirement under the Infrastructure Investment and Jobs Act (IIJA) or Bipartisan Infrastructure Law (BIL) which was signed into law on November 15, 2021.

Report Development and Content

The State of South Carolina, public transit operators, and CHATS coordinate efforts to generate the information contained in this report. The report includes funding obligated during the period from October 1, 2021 to September 30, 2022, constituting Federal Fiscal Year (FFY) 2022. When made available by the South Carolina Department of Transportation (SCDOT), the Annual Listing of Federally Obligated Projects is published for public review and comment within ninety days after the end of the fiscal year. The listing is also distributed at the regularly scheduled CHATS Policy Committee public meeting and posted on the BCDCOG website.

Federal funding may be obligated towards improving and creating roads, roadway operations, bicycle/pedestrian facilities, bridge projects, public transit projects, and transportation enhancements. An obligated project is a project that has been authorized by a federal agency and provides the federal government's legal commitment to pay the federal share of a project's cost. Projects for which funds have been obligated are not necessarily initiated or completed in the program year and the amount of the obligation will not necessarily equal the total cost for the project. For Federal Highway Administration (FHWA) projects, obligation takes place when a project agreement is executed and the state/grantee requests that the funds be obligated. For Federal Transit Administration (FTA) projects, obligation occurs when the FTA grant is awarded.

Deobligation occurs when obligated funds are returned to the federal government. This generally occurs when money that has been set aside for a project has not been fully spent. Thus, the promise of funds is returned to the federal government. The deobligated funds are identified as negative federal obligation amounts and are shown in red font with parentheses.

Report Guide

Project ID (PIN) - SCDOT Project Identification Number assigned to track the project

Project Name - The name of the project including route designation and number, if applicable

(I = Interstate, US = United States, SC = State route, S = Minor state route)

Project Description - A brief description of the project

Project Type - Description of the project by type

Project Work Phase - Description of the type of work to be completed:

BC	Bridge Construction	P	Planning	ROW	Right of Way
E&I	Engineering and Inspection	PE	Preliminary Engineering	RC	Road Construction
OC	Other Construction	RR	Railroad	U	Utility

Obligation Including Local Match –Amount of funding obligated to a project, including both local and federal funds

Federal Obligation - Amount of Federal funding obligated to a project in the fiscal year

Funding Category- The federal/state funding source from which the funds were allocated:

SCDOT Funding Category Descriptions

BR	Bridge	LOC	Local	STBGP	Surface Transportation Block Grant Program
CAQ	Congestion Mitigation & Air Quality	NHP	National Highway Performance	STF	Sales Tax Fund
CR	Congestion Relief	OAF	Other Allocated Funds	STP	Surface Transportation Program
ENH	Enhancement	PL	Planning	TAP	Transportation Alternatives Program
ER	Emergency Relief	SFP	State Funded Program		
HSP	Highway Safety Program	SIB	State Infrastructure Bank		

3. Federal Funding Sources

The lists below provide descriptions of the primary Federal Highway Administration (FHWA) and Federal Transit Administration (FTA) federal-aid programs.

Federal Highway Administration (FHWA) Funding

National Highway Performance Program (NHPP) – Provides support for the condition and performance of the National Highway System (NHS), for the construction of new facilities on the NHS, and to ensure that investments of Federal-aid funds in highway construction are directed to support progress toward the achievement of performance targets established in a state's asset management plan for the NHS.¹

Surface Transportation Block Grant Program (STBG) – Provides flexible funding that may be used by states and localities for projects to preserve and improve the conditions and performance on any Federal-aid highway, bridge and tunnel projects on any public road, pedestrian and bicycle infrastructure, and transit capital projects, including intercity bus terminals.²

Transportation Alternatives (TA) Set-aside – TA funding is set-aside from the STBG program and supports a variety of generally smaller-scale transportation projects such as pedestrian and bicycle facilities; construction of turnouts, overlooks, and viewing areas; community improvements such as historic preservation and vegetation management; environmental mitigation related to stormwater and habitat connectivity; recreational trails; safe routes to school projects; and vulnerable road user safety assessments.³

Highway Safety Improvement Program (HSIP) – Provides funding for efforts to reduce traffic fatalities and serious injuries on all public roads, including non-State-owned roads and roads on tribal land. The HSIP requires a data-driven, strategic approach to improving highway safety on all public roads with a focus on performance.⁴

¹ <https://www.fhwa.dot.gov/specialfunding/nhpp/>

² <https://www.fhwa.dot.gov/specialfunding/stp/>

³ https://www.fhwa.dot.gov/environment/transportation_alternatives/

⁴ <https://highways.dot.gov/safety/hsip>

Federal Transit Administration (FTA) Funding

Urbanized Area Formula Grant (Section 5307) – Annual funding made available to urbanized areas and to governors for transit capital and operating assistance in urbanized areas and for transportation-related planning.⁵

Enhanced Mobility of Seniors & Individuals with Disabilities (Section 5310) – Funding that aims to improve mobility for seniors and individuals with disabilities by removing barriers to transportation service and expanding transportation mobility options.⁶

Bus & Bus Facilities Grant (Section 5339) – Funding for capital projects to replace, rehabilitate and purchase buses, vans, and related equipment and to construct bus-related facilities, including technological changes or innovations to modify low or no emission vehicles or facilities.⁷

⁵ <https://www.transit.dot.gov/funding/grants/urbanized-area-formula-grants-5307>

⁶ <https://www.transit.dot.gov/funding/grants/enhanced-mobility-seniors-individuals-disabilities-section-5310>

⁷ <https://www.transit.dot.gov/sites/fta.dot.gov/files/5339%20Bus%20and%20Bus%20Facilities%20Fact%20Sheet.pdf>

4. Analysis of FFY 2022 Federally Obligated Projects

In FFY 2022, there was approximately \$77 million obligated towards transportation projects in the CHATS Planning Area, which is over three times the amount of funding that was obligated in FFY 2021. FHWA allocations 78% of the federal funding obligations for the CHATS Planning Area, while FTA allocations comprised the remaining 22%. The following infographics offer insight into how federally obligating funding was allocated in FFY 2022.

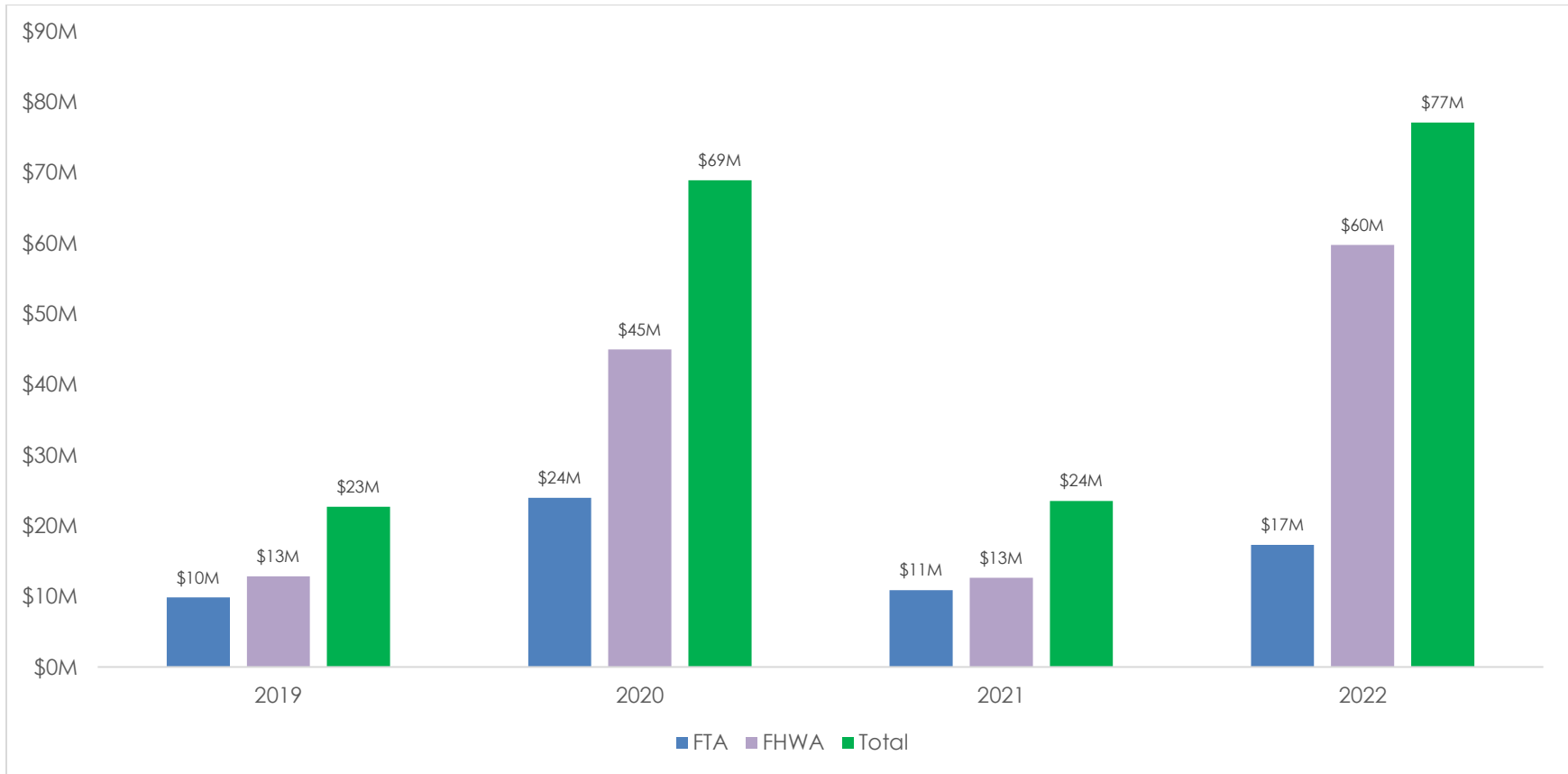
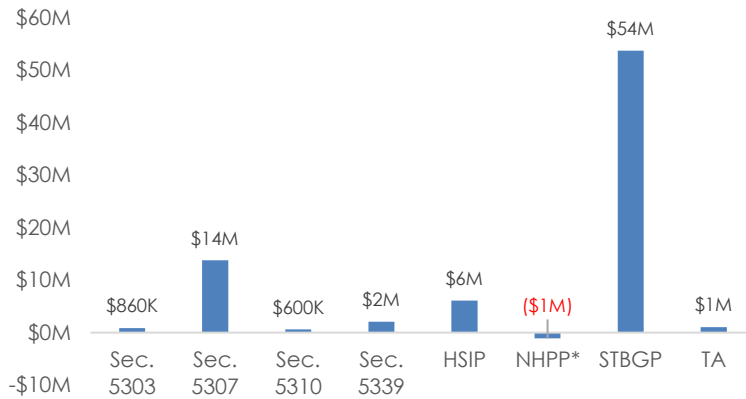


Figure 1: Federal Obligation Totals FFY 2019 – FFY 2022

Table II: Project Totals by Category

Project Category	Number of Projects	Federal Obligation Amount
Capacity Improvement (New Facility)	2	\$48,915,412.78
Transit	8	\$17,286,110.00
Safety Improvement	7	\$6,131,628.77
Interstate	3	\$4,625,000.00
Complete Streets / Enhancement / Transportation Alternatives	6	\$1,065,425.55
Planning and Corridor Studies	17	\$59,628.56
Capacity Improvement (Widening)	3	\$0
System Preservation / Asset Management (Pavements)	1	\$0
Safety Improvement (Intersections)	2	(\$10,521.04)
System Preservation / Asset Management (Bridges)	3	(\$418,751.17)
System Preservation / Asset Management (Other)	6	(\$612,829.57)



*Although NHPP funding was obligated to some projects, most NHPP funds were deobligated.

Figure II: Obligation Amount by Federal-aid Program

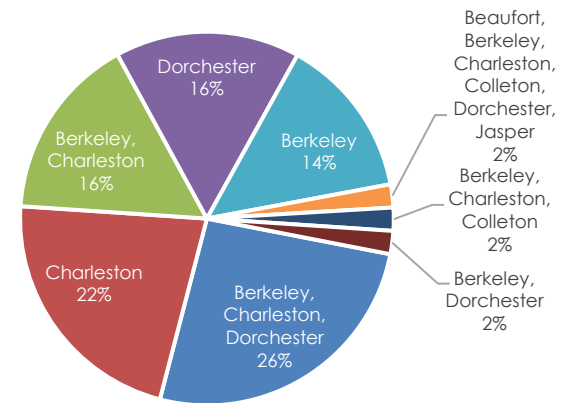


Figure III: Share of Federally Obligated Projects by Location

5. Listing of FFY 2022 Federally Obligated Projects by Category

On the following pages, FFY 2022 Obligated Projects are grouped by project category. These summary tables offer high-level overviews of the federally obligated projects. For more detailed information, including full project descriptions and obligation and totals by work phase, refer to full list featured in the appendix. Note that only active projects are included in the summary tables and funding totals shown in this report.

Capacity Improvement (New Facility)

County	ID	Name	Type	Work Phase	Obligation Including Local Match	Federal Obligation	Funding Category	Funding Program	Included in TIP
Dorchester	0023349X	Phase III Berlin Myers Parkway	New Location	BC, E&I, RC, U	\$126,144,266	\$48,915,413	OAF, SIB, STBGP, STF	CHATS, DST, SIB	Yes
Berkeley, Charleston	0030285X	Railroad Avenue Extension	New Location	RR, RC, U	\$1,745,945	\$0	STF	BST	Yes

Capacity Improvement (Widening)

County	ID	Name	Type	Work Phase	Obligation Including Local Match	Federal Obligation	Funding Category	Funding Program	Included in TIP
Berkeley	0039389RD01	Henry Brown Boulevard Extension - Phase I	Widening	PE	\$186,153	\$0	STF	SFP	Yes
Berkeley	0039390RD01	Clements Ferry Road	Widening	U	\$186,193	\$0	STF	BST	Yes
Dorchester	P038529	US 78 (SC 27 to S-22) Phase IIB	Corridor Improvement	E&I, RC	\$0	\$0	STBGP	BCD	Yes

Complete Streets / Enhancement / Transportation Alternatives

County	ID	Name	Type	Work Phase	Obligation Including Local Match	Federal Obligation	Funding Category	Funding Program	Included in TIP
Dorchester	0039904RD01	Old Fort Dr. Sidewalk Phase IV (S-662)	Enhancement	PE, RC	\$0	\$0	ENH, TAP	Areas > 200K, MPO	Yes
Charleston	P027346	Dorchester Road Sidewalk Infill	Enhancement	E&I, PE, RC	(\$58,776)	(\$61,813)	ENH, TAP	Areas > 200K, MPO	Yes
Dorchester	P027726	Sawmill Branch - Phase VII	Enhancement	E&I, PE, RC	(\$2,521)	(\$2,017)	TAP	Areas > 200K	Yes
Berkeley	P032505	S-546 Boulder Bluff Pedestrian Safety Phase I	Enhancement	E&I, RC	\$483,668	\$386,934	TAP	Areas > 200K	Yes
Charleston	P037334	Camp Road Sidewalk Multi-Use Path	Enhancement	E&I, RC	\$926,400	\$741,120	TAP	Areas > 200K	Yes
Charleston	P037492	Shem Creek Bike Lanes	Enhancement	PE	\$1,500	\$1,200	TAP	Areas > 200K	Yes

Interstate

County	ID	Name	Type	Work Phase	Obligation Including Local Match	Federal Obligation	Funding Category	Funding Program	Included in TIP
Berkeley	P027077	I-26 from Exit 194 to Exit 197	Interchange Improvement	RC	\$221,043	\$0	STF	SFP	Yes
Charleston	P028928	I-526 (SC 7 to US 17)	Interchange Improvement	E&I, RC	\$159,747	\$125,000	NHP, STF	SFP, Widening/New Construction	Yes
Charleston	P041314	I-526 Long Point/Wando Port	Interchange Improvement	PE	\$5,000,000	\$4,500,000	CR	CR Areas > 200K	Yes

Planning and Corridor Studies

County	ID	Name	Type	Work Phase	Obligation Including Local Match	Federal Obligation	Funding Category	Funding Program	Include d in TIP
Charleston	P028411	CHATS - Congestion Management	Planning & Research	P	\$2,458	\$0	STP	CHATS	Yes
Berkeley, Charleston	P029169	I-526 Carpool/Rideshare/Van pool Program	Planning & Research	P	(\$147,662)	(\$132,895)	NHP	Previous Programs	Yes
Berkeley, Charleston	P029170	I-526 Telecommuting / Compressed WW/ Flex/ Stag Time	Planning & Research	P	(\$150,000)	(\$135,000)	NHP	Previous Programs	Yes
Berkeley, Charleston	P029171	I-526 Education, Promotion, Marketing	Planning & Research	P	(\$44,182)	(\$39,764)	NHP	Widening /New Construction	Yes
Berkeley, Charleston	P029812	I-26 - Corridor Management Plan	Planning & Research	P	(\$409,725)	(\$327,780)	NHP	Widening /New Construction	Yes
Berkeley, Charleston, Dorchester	P037427	CHATS Regional Intelligent Transportation System (ITS) Plan FY21	Planning & Research	P	\$52,850	\$42,280	STBGP	CHATS	Yes
Berkeley, Charleston, Dorchester	P037428	CHATS Bike Pedestrian & Safety Maintenance and Implementation FY21	Planning & Research	P	(\$356,732)	(\$285,386)	STBGP	CHATS	Yes
Berkeley, Charleston, Dorchester	P039939	PL FY21 CHATS MPO	Planning & Research	P	\$0	\$0	OAF	Metro PL	No

County	ID	Name	Type	Work Phase	Obligation Including Local Match	Federal Obligation	Funding Category	Funding Program	Include d in TIP
Berkeley, Charleston, Dorchester	P039975	CHATS -Management & Implementation of Congestion Management Plan FY21	Planning & Research	P	(\$14,087)	(\$11,682)	STBGP	CHATS	Yes
Bamberg, Charleston, Dorchester	P039977	CHATS Management & Implementation -Long Range Transportation Plan FY21	Planning & Research	P	(\$21,042)	(\$16,834)	STBGP	CHATS	Yes
Berkeley, Charleston, Dorchester	P040536	CHATS-Regional Transit Framework Plan Maintenance & Implementation FY21	Planning & Research	P	(\$31,000)	(\$24,800)	STBGP	CHATS	Yes
Berkeley, Charleston, Dorchester	P040981	CHATS -Management & Implementation of Congestion Management Plan FY22	Planning & Research	P	\$62,000	\$49,600	STBGP	CHATS	Yes
Berkeley, Charleston, Dorchester	P040982	CHATS Management & Implementation -Long Range Transportation Plan FY22	Planning & Research	P	\$125,000	\$100,000	STBGP	CHATS	Yes
Berkeley, Charleston, Dorchester	P040983	CHATS-Regional Transit Framework Plan Maintenance & Implementation FY22	Planning & Research	P	\$62,000	\$49,600	STBGP	CHATS	Yes
Berkeley, Charleston, Dorchester	P040984	CHATS - Regional Bike/Ped Plan Maintenance & Implementation FY22	Planning & Research	P	\$62,000	\$49,600	STBGP	CHATS	Yes

<i>County</i>	<i>ID</i>	<i>Name</i>	<i>Type</i>	<i>Work Phase</i>	<i>Obligation Including Local Match</i>	<i>Federal Obligation</i>	<i>Funding Category</i>	<i>Funding Program</i>	<i>Include d in TIP</i>
Berkeley, Charleston, Dorchester	P040985	CHATS Bike Pedestrian & Safety Maintenance and Implementation FY22	Planning & Research	P	\$38,000	\$30,400	STBGP	CHATS	Yes
Berkeley, Charleston, Dorchester	P041677	PL FY23 CHATS MPO	Planning & Research	P	\$890,362	\$712,290	PL	Metro PL	No

Safety Improvement

County	ID	Name	Type	Work Phase	Obligation Including Local Match	Federal Obligation	Funding Category	Funding Program	Included in TIP
Berkeley, Dorchester	P029757	I-26 (MM 168 to MM 199)	Cable Guardrail Project	RC	\$123,895	\$0	STF	SFP	Yes
Berkeley	P032086	Old Monks Corner Rd to US 52	Section/Corridor Improvements	E&I, RC	\$286,676	\$216,327	HSP, STF	SI, SFP	Yes
Dorchester	P032088	State Park Rd to Near Parlor Dr	Section/Corridor Improvements	E&I, RC	\$165,898	\$117,000	HSP, STF	SI, SFP	Yes
Berkeley, Charleston	P038028	I-26 MP 180 - 221	Safety Improvement	RC	\$49,783	\$0	STF	SFP	Yes
Berkeley	P040473	S-98 (Cainhoy Road) MP 0 to MP 8.21	Safety Improvement	E&I, RC	\$1,882,844	\$1,882,844	HSP	Roadway Departure Mitigation	No
Beaufort, Berkeley, Charleston, Colleton, Dorchester, Jasper	P041401	2022 Center Line Milled in Rumble Stripes District 6	Safety Improvement	E&I, RC	\$2,943,083	\$2,943,083	HSP	Roadway Departure Mitigation	No
Berkeley, Charleston, Colleton	P041537	District 6 RDM Improvements on selected routes FY 22	Safety Improvement	E&I, RC	\$972,375	\$972,375	HSP	Roadway Departure Mitigation	No

Safety Improvement (Intersections)

County	ID	Name	Type	Work Phase	Obligation Including Local Match	Federal Obligation	Funding Category	Funding Program	Included in TIP
Charleston	0041072RD01	S-28 (Camp Rd) With S-53 (Riverland)	Intersection Improvement	RC	\$6,633	\$0	STF	L	Yes
Dorchester	P027566	S-22 at S-58	Intersection Improvement	E&I, PE, RC	(\$90,967)	(\$10,521)	HSP, LOC, STF	L, LPA Admin, SI	No

System Preservation / Asset Management (Bridges)

County	ID	Name	Type	Work Phase	Obligation Including Local Match	Federal Obligation	Funding Category	Funding Program	Included in TIP Document
Charleston	0039672RD01	S-20 over Tidal Stream	Bridge Replacement	BC, E&I, PE, ROW, RC, U	(\$31,126)	(\$24,901)	BR, NHP, STBGP, STP	FA Non-NHS	Yes
Berkeley, Charleston	P037593	I-526 over Wando River Tendon Repair	Emergency Repair/Replacement	BC, E&I	(\$1,547,659)	(\$282,821)	OAF, STF	AM	No
Berkeley, Charleston	P038253	I-526 over Wando River Rehabilitation	Bridge Maintenance	BC, E&I	(\$123,366)	(\$111,029)	NHP, STBGP	AM	No

System Preservation / Asset Management (Other)

County	ID	Name	Type	Work Phase	Obligation Including Local Match	Federal Obligation	Funding Category	Funding Program	Included in TIP
Dorchester	0036093RD01	SC 165 (Bacons Bridge Rd.)	Administration	RC	(\$16,807,570)	(\$285)	STF, STP	DST, FM	No
Charleston	0037000RD01	Folly Road at Camp Road	Administration	EI, RC	\$1,204,463	\$0	NFP, STF	CST, FM	No
Dorchester	0037552RD01	US 78 @ S-22 Intersection	Administration	EI	\$45,896	\$0	STF	DST	No
Charleston	0040031RD01	Complete Streets - Coleman Blvd Revitalization	Administration	E&I, PE, RC	(\$31,046)	(\$26,497)	ENH, LOC, STBGP, STP	CHATS, L, PA	Yes
Charleston	0041490RD01	US 17 Drainage Improvements	Administration	E&I, RC	\$13,000	(\$586,047)	LOC, NHP	FM, L	No
Berkeley	P027883	CHATS - Complete Streets - Moncks Corner Signal Improvements	Signal	E&I, OC, RC	\$40,388	\$0	STBGP, STF	CHATS, SFP	Yes

System Preservation / Asset Management (Pavements)

County	ID	Name	Type	Work Phase	Obligation Including Local Match	Federal Obligation	Funding Category	Funding Program	Included in TIP
Berkeley, Charleston, Dorchester	P039066	D6 Interstate Patching	Preservation	RC	\$1,517	\$0	STF	SFP	No

Transit

County	ID	Name	Type	Federal Obligation	Funding Category	Funding Program	Included in TIP
Berkeley, Charleston, Dorchester	SC-2022-001-01-00	Urbanized Area Formula Grants	Operations, Preventative Maintenance, and Safety / Security Capital	\$5,458,110	Formula	Section 5307	Yes
Berkeley, Charleston, Dorchester	SC-2022-033-01-00	Urbanized Area Formula Grants	Operations	\$322,099	Formula	Section 5307	Yes
Berkeley, Charleston, Dorchester	SC-2022-038-01-00	Urbanized Area Formula Grants	Operations, Preventative Maintenance, and Safety / Security Capital	\$ 7,415,438	Formula	Section 5307	Yes
Berkeley, Charleston, Dorchester	SC-2022-048-01-00	Urbanized Area Formula Grants	Planning	\$ 563,800	Formula	Section 5307	Yes
Berkeley, Charleston, Dorchester	SC-2022-002-01-00	Enhanced Mobility of Seniors & Individuals with Disabilities	Capital	\$ 86,435	Formula	Section 5310	Yes
Berkeley, Charleston, Dorchester	SC-2022-006-01-00	Enhanced Mobility of Seniors & Individuals with Disabilities	Capital and Operating for Subrecipients	\$ 518,249	Formula	Section 5310	Yes
Berkeley, Charleston, Dorchester	SC-2022-015-01-00	Bus and Bus Facilities Program	Charging infrastructure and parking lot improvements	\$ 2,061,979	Formula	Section 5339	Yes
Berkeley, Charleston, Dorchester	SC-2022-020-01-00	Transit Oriented Development Study	Planning	\$ 860,000	Discretionary	Section 5303	Yes

Appendix: SCDOT Full Listing of Federally Obligated Projects for FFY 2022

CHATS FY 22 Annual Obligations Listing

Location List	Project ID	Project Name	Project Description	Project Type	Project Work Phase	Funding Transaction Obligation Amount	Funding Transaction Federal Amount	Funding Transaction Category	Funding Transaction Program	Funding Transaction Authorization Date
Dorchester	0023349X	Phase III Berlin Myers Parkway	Construction of new alignment roadway from Fisher Road to Gahagan R	New Location	Engineering and Inspectio	6,512,605.39	5,210,084.31	STBGP	CHATS	1/28/2022
Dorchester	0023349X	Phase III Berlin Myers Parkway	Construction of new alignment roadway from Fisher Road to Gahagan R	New Location	Bridge Construction	15,000,000.00	0.00	STF	Dorchester Sales Tax	1/28/2022
Dorchester	0023349X	Phase III Berlin Myers Parkway	Construction of new alignment roadway from Fisher Road to Gahagan R	New Location	Bridge Construction	10,169,700.14	8,135,760.11	STBGP	CHATS	1/28/2022
Dorchester	0023349X	Phase III Berlin Myers Parkway	Construction of new alignment roadway from Fisher Road to Gahagan R	New Location	Road Construction	30,000,000.00	0.00	SIB	SIB	1/28/2022
Dorchester	0023349X	Phase III Berlin Myers Parkway	Construction of new alignment roadway from Fisher Road to Gahagan R	New Location	Road Construction	20,000,000.00	0.00	STF	Dorchester Sales Tax	1/28/2022
Dorchester	0023349X	Phase III Berlin Myers Parkway	Construction of new alignment roadway from Fisher Road to Gahagan R	New Location	Road Construction	10,308,245.61	8,246,596.49	STBGP	CHATS	1/28/2022
Dorchester	0023349X	Phase III Berlin Myers Parkway	Construction of new alignment roadway from Fisher Road to Gahagan R	New Location	Engineering and Inspectio	1,939,532.32	1,551,625.86	STBGP	CHATS	5/9/2022
Dorchester	0023349X	Phase III Berlin Myers Parkway	Construction of new alignment roadway from Fisher Road to Gahagan R	New Location	Utility	2,237,441.25	1,789,953.00	OAF	CHATS	5/9/2022
Dorchester	0023349X	Phase III Berlin Myers Parkway	Construction of new alignment roadway from Fisher Road to Gahagan R	New Location	Utility	1,082,226.25	865,781.00	OAF	CHATS	5/9/2022
Dorchester	0023349X	Phase III Berlin Myers Parkway	Construction of new alignment roadway from Fisher Road to Gahagan R	New Location	Utility	669,039.50	535,231.60	STBGP	CHATS	5/9/2022
Dorchester	0023349X	Phase III Berlin Myers Parkway	Construction of new alignment roadway from Fisher Road to Gahagan R	New Location	Bridge Construction	2,139,177.98	1,711,342.38	STBGP	CHATS	5/9/2022
Dorchester	0023349X	Phase III Berlin Myers Parkway	Construction of new alignment roadway from Fisher Road to Gahagan R	New Location	Road Construction	23,317,183.76	18,653,747.01	STBGP	CHATS	5/9/2022
Dorchester	0023349X	Phase III Berlin Myers Parkway	Construction of new alignment roadway from Fisher Road to Gahagan R	New Location	Engineering and Inspectio	2,769,113.77	2,215,291.02	STBGP	CHATS	7/26/2022
Berkeley, Charleston	0030285X	Railroad Avenue Extension	Railroad Avenue Extension (new alignment) including intersection impr	New Location	Utility	22,268.00	0.00	STF	Berkeley Sales Tax	10/6/2021
Berkeley, Charleston	0030285X	Railroad Avenue Extension	Railroad Avenue Extension (new alignment) including intersection impr	New Location	Utility	3,251.00	0.00	STF	Berkeley Sales Tax	11/17/2021
Berkeley, Charleston	0030285X	Railroad Avenue Extension	Railroad Avenue Extension (new alignment) including intersection impr	New Location	Railroad	361,515.00	0.00	STF	Berkeley Sales Tax	12/16/2021
Berkeley, Charleston	0030285X	Railroad Avenue Extension	Railroad Avenue Extension (new alignment) including intersection impr	New Location	Road Construction	267,651.00	0.00	STF	Berkeley Sales Tax	12/16/2021

Location List	Project ID	Project Name	Project Description	Project Type	Project Work Phase	Funding Transaction Obligation Amount	Funding Transaction Federal Amount	Funding Transaction Category	Funding Transaction Program	Funding Transaction Authorization Date
Berkeley, Charleston	0030285X	Railroad Avenue Extension	Railroad Avenue Extension (new alignment) including intersection impr	New Location	Railroad	1,075,000.00	0.00	STF	Berkeley Sales Tax	6/3/2022
Berkeley, Charleston	0030285X	Railroad Avenue Extension	Railroad Avenue Extension (new alignment) including intersection impr	New Location	Utility	16,259.64	0.00	STF	Berkeley Sales Tax	7/20/2022
Dorchester	0036093RD01	SC 165 (Bacons Bridge Rd.)	Widening of SC 165 near SC 61 (Federal Match program with Dorcheste	Administration	Road Construction	(569.94)	(284.97)	STP	Federal Match	2/3/2022
Dorchester	0036093RD01	SC 165 (Bacons Bridge Rd.)	Widening of SC 165 near SC 61 (Federal Match program with Dorcheste	Administration	Road Construction	(4,502,300.00)	0.00	STF	Dorchester Sales Tax	2/3/2022
Dorchester	0036093RD01	SC 165 (Bacons Bridge Rd.)	Widening of SC 165 near SC 61 (Federal Match program with Dorcheste	Administration	Road Construction	(12,304,700.00)	0.00	STF	Dorchester Sales Tax	2/3/2022
Charleston	0037000RD01	Intersection Improvements - Folly Road at Camp Road	Intersection Improvement at Folly Road & Camp Road IGA-04-07(6)	Administration	Engineering and Inspectio	831,845.83	0.00	STF	Charleston Sales Tax	7/5/2022
Charleston	0037000RD01	Intersection Improvements - Folly Road at Camp Road	Intersection Improvement at Folly Road & Camp Road IGA-04-07(6)	Administration	Engineering and Inspectio	372,617.45	0.00	STF	Charleston Sales Tax	7/5/2022
Charleston	0037000RD01	Intersection Improvements - Folly Road at Camp Road	Intersection Improvement at Folly Road & Camp Road IGA-04-07(6)	Administration	Road Construction	0.01	0.00	NHP	Federal Match	7/5/2022
Dorchester	0037552RD01	US 78 @ S-22 Intersection	INTERSECTION US 78 AND S-22 (DORCH SALES TAX PROGRAM)	Administration	Engineering and Inspectio	45,895.97	0.00	STF	Dorchester Sales Tax	5/3/2022
Berkeley	0039389RD01	Henry Brown Boulevard Extension - Phase I	Widening of S-136 from Liberty Hall Road (S-529) to Red Bank Road (S-2	Widening	Preliminary Engineering	186,153.35	0.00	STF	State Funded Project	5/4/2022
Berkeley	0039390RD01	Clements Ferry Road	Widening of Clements Ferry Road from S-119 to near I-526	Widening	Utility	186,192.67	0.00	STF	Berkeley Sales Tax	10/20/2021
Charleston	0039672RD01	S-20 over Tidal Stream (Hoopstick)	Bridge Replacement S-20 (Bohickett Road) over Tidal Stream. Includes s	Bridge Replacement	Engineering and Inspectio	15,185.81	12,148.62	STP	FA Non-NHS	4/27/2022
Charleston	0039672RD01	S-20 over Tidal Stream (Hoopstick)	Bridge Replacement S-20 (Bohickett Road) over Tidal Stream. Includes s	Bridge Replacement	Engineering and Inspectio	(2,135.22)	(1,708.16)	STP	FA Non-NHS	4/27/2022
Charleston	0039672RD01	S-20 over Tidal Stream (Hoopstick)	Bridge Replacement S-20 (Bohickett Road) over Tidal Stream. Includes s	Bridge Replacement	Utility	(15,099.94)	(12,079.95)	STBGP	FA Non-NHS	4/27/2022
Charleston	0039672RD01	S-20 over Tidal Stream (Hoopstick)	Bridge Replacement S-20 (Bohickett Road) over Tidal Stream. Includes s	Bridge Replacement	Bridge Construction	143,611.67	114,889.33	STP	FA Non-NHS	4/27/2022
Charleston	0039672RD01	S-20 over Tidal Stream (Hoopstick)	Bridge Replacement S-20 (Bohickett Road) over Tidal Stream. Includes s	Bridge Replacement	Bridge Construction	(159,454.65)	(127,563.72)	STP	FA Non-NHS	4/27/2022
Charleston	0039672RD01	S-20 over Tidal Stream (Hoopstick)	Bridge Replacement S-20 (Bohickett Road) over Tidal Stream. Includes s	Bridge Replacement	Road Construction	136,286.89	109,029.52	STP	FA Non-NHS	4/27/2022

Location List	Project ID	Project Name	Project Description	Project Type	Project Work Phase	Funding Transaction Obligation Amount	Funding Transaction Federal Amount	Funding Transaction Category	Funding Transaction Program	Funding Transaction Authorization Date
Charleston	0039672RD01	S-20 over Tidal Stream (Hoopstick)	Bridge Replacement S-20 (Bohickett Road) over Tidal Stream. Includes s	Bridge Replacement	Road Construction	(141,476.44)	(113,181.17)	STP	FA Non-NHS	4/27/2022
Charleston	0039672RD01	S-20 over Tidal Stream (Hoopstick)	Bridge Replacement S-20 (Bohickett Road) over Tidal Stream. Includes s	Bridge Replacement	Right of Way	44,994.75	35,995.81	BR	FA Non-NHS	4/27/2022
Charleston	0039672RD01	S-20 over Tidal Stream (Hoopstick)	Bridge Replacement S-20 (Bohickett Road) over Tidal Stream. Includes s	Bridge Replacement	Right of Way	(14,886.58)	(11,909.26)	BR	FA Non-NHS	4/27/2022
Charleston	0039672RD01	S-20 over Tidal Stream (Hoopstick)	Bridge Replacement S-20 (Bohickett Road) over Tidal Stream. Includes s	Bridge Replacement	Right of Way	(34,481.54)	(27,585.24)	STP	FA Non-NHS	4/27/2022
Charleston	0039672RD01	S-20 over Tidal Stream (Hoopstick)	Bridge Replacement S-20 (Bohickett Road) over Tidal Stream. Includes s	Bridge Replacement	Preliminary Engineering	26,506.08	21,204.87	STP	FA Non-NHS	4/27/2022
Charleston	0039672RD01	S-20 over Tidal Stream (Hoopstick)	Bridge Replacement S-20 (Bohickett Road) over Tidal Stream. Includes s	Bridge Replacement	Preliminary Engineering	14,886.58	11,909.26	BR	FA Non-NHS	4/27/2022
Charleston	0039672RD01	S-20 over Tidal Stream (Hoopstick)	Bridge Replacement S-20 (Bohickett Road) over Tidal Stream. Includes s	Bridge Replacement	Preliminary Engineering	(68.37)	(54.71)	NHP	FA Non-NHS	4/27/2022
Charleston	0039672RD01	S-20 over Tidal Stream (Hoopstick)	Bridge Replacement S-20 (Bohickett Road) over Tidal Stream. Includes s	Bridge Replacement	Preliminary Engineering	(44,994.70)	(35,995.81)	BR	FA Non-NHS	4/27/2022
Dorchester	0039904RD01	Old Fort Dr. Sidewalk Phase IV (S-662)	Construct 0.6 miles of sidewalk along Old Fort Dr. beginning at the inter	Enhancement	Road Construction	(32,000.00)	(25,600.00)	TAP	Areas > 200K	10/12/2021
Dorchester	0039904RD01	Old Fort Dr. Sidewalk Phase IV (S-662)	Construct 0.6 miles of sidewalk along Old Fort Dr. beginning at the inter	Enhancement	Preliminary Engineering	32,000.00	25,600.00	ENH	MPO	10/12/2021
Dorchester	0039904RD01	Old Fort Dr. Sidewalk Phase IV (S-662)	Construct 0.6 miles of sidewalk along Old Fort Dr. beginning at the inter	Enhancement	Road Construction	(7,500.00)	(6,000.00)	TAP	Areas > 200K	11/18/2021
Dorchester	0039904RD01	Old Fort Dr. Sidewalk Phase IV (S-662)	Construct 0.6 miles of sidewalk along Old Fort Dr. beginning at the inter	Enhancement	Preliminary Engineering	7,500.00	6,000.00	TAP	Areas > 200K	11/18/2021
Charleston	0040031RD01	Complete Streets - Coleman Blvd Revitalization	SC 703 (Coleman Blvd) Improvements from Mill Street to Pherigo (LPA-2	Administration	Engineering and Inspectio	(38,494.35)	(30,795.48)	STBGP	CHATS	4/21/2022
Charleston	0040031RD01	Complete Streets - Coleman Blvd Revitalization	SC 703 (Coleman Blvd) Improvements from Mill Street to Pherigo (LPA-2	Administration	Road Construction	38,494.35	30,795.48	STBGP	CHATS	4/21/2022
Charleston	0040031RD01	Complete Streets - Coleman Blvd Revitalization	SC 703 (Coleman Blvd) Improvements from Mill Street to Pherigo (LPA-2	Administration	Engineering and Inspectio	233.20	186.56	STP	CHATS	6/3/2022
Charleston	0040031RD01	Complete Streets - Coleman Blvd Revitalization	SC 703 (Coleman Blvd) Improvements from Mill Street to Pherigo (LPA-2	Administration	Engineering and Inspectio	(3,269.92)	(2,615.94)	ENH	Project Administration	6/3/2022
Charleston	0040031RD01	Complete Streets - Coleman Blvd Revitalization	SC 703 (Coleman Blvd) Improvements from Mill Street to Pherigo (LPA-2	Administration	Road Construction	29,682.43	0.00	STP	CHATS	6/3/2022

CHATS FY 22 Annual Obligations Listing

Location List	Project ID	Project Name	Project Description	Project Type	Project Work Phase	Funding Transaction Obligation Amount	Funding Transaction Federal Amount	Funding Transaction Category	Funding Transaction Program	Funding Transaction Authorization Date
Charleston	0040031RD01	Complete Streets - Coleman Blvd Revitalization	SC 703 (Coleman Blvd) Improvements from Mill Street to Pherigo (LPA-2	Administration	Road Construction	(233.20)	(186.56)	STP	CHATS	6/3/2022
Charleston	0040031RD01	Complete Streets - Coleman Blvd Revitalization	SC 703 (Coleman Blvd) Improvements from Mill Street to Pherigo (LPA-2	Administration	Road Construction	(27,606.68)	0.00	LOC	Local	6/3/2022
Charleston	0040031RD01	Complete Streets - Coleman Blvd Revitalization	SC 703 (Coleman Blvd) Improvements from Mill Street to Pherigo (LPA-2	Administration	Road Construction	(29,999.69)	(23,999.75)	STBGP	CHATS	6/3/2022
Charleston	0040031RD01	Complete Streets - Coleman Blvd Revitalization	SC 703 (Coleman Blvd) Improvements from Mill Street to Pherigo (LPA-2	Administration	Preliminary Engineering	147.82	118.25	ENH	Project Administration	6/3/2022
Charleston	0041072RD01	Intersection Improvements - S-28 (Camp Rd) With S-53 (Riverlan	Construct Roundabout at the intersection of S-28 (Camp Rd) and S-53 (R	Intersection Improvement	Road Construction	6,632.70	0.00	STF	Local	9/9/2022
Charleston	0041490RD01	US 17 DRAINAGE IMPROVEMENTS	KING STREET SPRING STREET (CROSSTOWN EXPRESSWAY) (LPA-11-12)	Administration	Engineering and Inspectio	1,697.56	0.00	NHP	Federal Match	7/26/2022
Charleston	0041490RD01	US 17 DRAINAGE IMPROVEMENTS	KING STREET SPRING STREET (CROSSTOWN EXPRESSWAY) (LPA-11-12)	Administration	Engineering and Inspectio	1,302.74	651.37	NHP	Federal Match	7/26/2022
Charleston	0041490RD01	US 17 DRAINAGE IMPROVEMENTS	KING STREET SPRING STREET (CROSSTOWN EXPRESSWAY) (LPA-11-12)	Administration	Road Construction	1,183,397.06	0.00	LOC	Local	7/26/2022
Charleston	0041490RD01	US 17 DRAINAGE IMPROVEMENTS	KING STREET SPRING STREET (CROSSTOWN EXPRESSWAY) (LPA-11-12)	Administration	Road Construction	(0.01)	0.00	NHP	Federal Match	7/26/2022
Charleston	0041490RD01	US 17 DRAINAGE IMPROVEMENTS	KING STREET SPRING STREET (CROSSTOWN EXPRESSWAY) (LPA-11-12)	Administration	Road Construction	(1,173,397.05)	(586,698.53)	NHP	Federal Match	7/26/2022
Berkeley	P027077	I-26 from near Jedburg Road (Exit 194) to near Nexton Parkway (S-16 (Jedburg Rd) Interchange Improvements and widening of I-26 from	Interchange Improvement	Road Construction	221,043.19	0.00	STF	State Funded Project	6/7/2022
Charleston	P027346	Dorchester Road Sidewalk Infill	Construct sidewalk on Dorchester Road from Maryland Avenue to Foxw	Enhancement	Engineering and Inspectio	(9,122.45)	(18,338.54)	ENH	MPO	11/16/2021
Charleston	P027346	Dorchester Road Sidewalk Infill	Construct sidewalk on Dorchester Road from Maryland Avenue to Foxw	Enhancement	Road Construction	9,265.35	7,412.28	ENH	MPO	11/16/2021
Charleston	P027346	Dorchester Road Sidewalk Infill	Construct sidewalk on Dorchester Road from Maryland Avenue to Foxw	Enhancement	Road Construction	(20,342.02)	(16,273.62)	TAP	Areas > 200K	11/16/2021
Charleston	P027346	Dorchester Road Sidewalk Infill	Construct sidewalk on Dorchester Road from Maryland Avenue to Foxw	Enhancement	Preliminary Engineering	(15,416.09)	0.00	ENH	MPO	11/16/2021
Charleston	P027346	Dorchester Road Sidewalk Infill	Construct sidewalk on Dorchester Road from Maryland Avenue to Foxw	Enhancement	Preliminary Engineering	(23,160.75)	(34,612.63)	ENH	MPO	11/16/2021
Dorchester	P027566	Intersection Improvements - S-22 at S-58	Intersection safety project at the intersection of S-18-22 (Old Orangebu	Intersection Improvement	Engineering and Inspectio	(8,311.81)	0.00	STF	LPA Administration	7/1/2022

Location List	Project ID	Project Name	Project Description	Project Type	Project Work Phase	Funding Transaction Obligation Amount	Funding Transaction Federal Amount	Funding Transaction Category	Funding Transaction Program	Funding Transaction Authorization Date
Dorchester	P027566	Intersection Improvements - S-22 at S-58	Intersection safety project at the intersection of S-18-22 (Old Orangebu	Intersection Improvement	Road Construction	(10,521.04)	(10,521.04)	HSP	Safety Improvements	7/1/2022
Dorchester	P027566	Intersection Improvements - S-22 at S-58	Intersection safety project at the intersection of S-18-22 (Old Orangebu	Intersection Improvement	Road Construction	(60,903.99)	0.00	LOC	Local	7/1/2022
Dorchester	P027566	Intersection Improvements - S-22 at S-58	Intersection safety project at the intersection of S-18-22 (Old Orangebu	Intersection Improvement	Preliminary Engineering	(11,230.23)	0.00	STF	LPA Administration	7/1/2022
Dorchester	P027726	Sawmill Branch - Phase VII	Extend Sawmill Branch Trail. Provide ADA compliant pedestrian and bic	Enhancement	Engineering and Inspectio	6,807.96	5,446.37	TAP	Areas > 200K	7/1/2022
Dorchester	P027726	Sawmill Branch - Phase VII	Extend Sawmill Branch Trail. Provide ADA compliant pedestrian and bic	Enhancement	Engineering and Inspectio	(2,180.15)	(1,744.12)	TAP	Areas > 200K	7/1/2022
Dorchester	P027726	Sawmill Branch - Phase VII	Extend Sawmill Branch Trail. Provide ADA compliant pedestrian and bic	Enhancement	Road Construction	(5,925.15)	(4,740.12)	TAP	Areas > 200K	7/1/2022
Dorchester	P027726	Sawmill Branch - Phase VII	Extend Sawmill Branch Trail. Provide ADA compliant pedestrian and bic	Enhancement	Preliminary Engineering	(340.61)	(272.49)	TAP	Areas > 200K	7/1/2022
Dorchester	P027726	Sawmill Branch - Phase VII	Extend Sawmill Branch Trail. Provide ADA compliant pedestrian and bic	Enhancement	Preliminary Engineering	(882.81)	(706.25)	TAP	Areas > 200K	7/1/2022
Berkeley	P027883	CHATS - Complete Streets - Moncks Corner Signal Improvements	Improvements to signalized intersections and signal systems throughou	Signal	Engineering and Inspectio	40,000.00	32,000.00	STBGP	CHATS	1/10/2022
Berkeley	P027883	CHATS - Complete Streets - Moncks Corner Signal Improvements	Improvements to signalized intersections and signal systems throughou	Signal	Other Construction	(40,000.00)	(32,000.00)	STBGP	CHATS	1/10/2022
Berkeley	P027883	CHATS - Complete Streets - Moncks Corner Signal Improvements	Improvements to signalized intersections and signal systems throughou	Signal	Road Construction	40,387.75	0.00	STF	State Funded Project	5/24/2022
Berkeley	P027883	CHATS - Complete Streets - Moncks Corner Signal Improvements	Improvements to signalized intersections and signal systems throughou	Signal	Engineering and Inspectio	12,000.00	9,600.00	STBGP	CHATS	9/8/2022
Berkeley	P027883	CHATS - Complete Streets - Moncks Corner Signal Improvements	Improvements to signalized intersections and signal systems throughou	Signal	Other Construction	(12,000.00)	(9,600.00)	STBGP	CHATS	9/8/2022
Charleston	P028411	CHATS - Congestion Management	CHATS Congestion Management	Planning & Research	Planning	2,458.06	0.00	STP	CHATS	11/30/2021
Charleston	P028928	I-526 (SC 7 to US 17) - Operations - (Type II) Signal Timing Improv	This project will improve signal timings at 6 interchanges along I-526. In	Interchange Improvement	Engineering and Inspectio	70,000.00	70,000.00	NHP	Widening/New Constructio	1/10/2022
Charleston	P028928	I-526 (SC 7 to US 17) - Operations - (Type II) Signal Timing Improv	This project will improve signal timings at 6 interchanges along I-526. In	Interchange Improvement	Engineering and Inspectio	30,000.00	30,000.00	NHP	Widening/New Constructio	1/26/2022
Charleston	P028928	I-526 (SC 7 to US 17) - Operations - (Type II) Signal Timing Improv	This project will improve signal timings at 6 interchanges along I-526. In	Interchange Improvement	Engineering and Inspectio	25,000.00	25,000.00	NHP	Widening/New Constructio	2/22/2022

Location List	Project ID	Project Name	Project Description	Project Type	Project Work Phase	Funding Transaction Obligation Amount	Funding Transaction Federal Amount	Funding Transaction Category	Funding Transaction Program	Funding Transaction Authorization Date
Charleston	P028928	I-526 (SC 7 to US 17) - Operations - (Type II) Signal Timing Improv	This project will improve signal timings at 6 interchanges along I-526. In	Interchange Improvement	Road Construction	34,747.11	0.00	STF	State Funded Project	8/15/2022
Berkeley, Charleston	P029169	I-526 (SC 7 to US 17) Carpool/Rideshare/Vanpool Program	Carpool/Rideshare/Vanpool ProgramMOU-2-18, Start Date: June 5,2018	Planning & Research	Planning	(72,661.53)	(65,395.38)	NHP	Previous Programs	12/15/2021
Berkeley, Charleston	P029169	I-526 (SC 7 to US 17) Carpool/Rideshare/Vanpool Program	Carpool/Rideshare/Vanpool ProgramMOU-2-18, Start Date: June 5,2018	Planning & Research	Planning	(75,000.00)	(67,500.00)	NHP	Previous Programs	12/15/2021
Berkeley, Charleston	P029170	I-526 (SC 7 to US 17) Telecommuting / Compressed WW/ Flex/ S	Telecommuting / Compressed WW/ Flex/ Stag TimeMOU-2-18, Start Da	Planning & Research	Planning	(75,000.00)	(67,500.00)	NHP	Previous Programs	12/15/2021
Berkeley, Charleston	P029170	I-526 (SC 7 to US 17) Telecommuting / Compressed WW/ Flex/ S	Telecommuting / Compressed WW/ Flex/ Stag TimeMOU-2-18, Start Da	Planning & Research	Planning	(75,000.00)	(67,500.00)	NHP	Previous Programs	12/15/2021
Berkeley, Charleston	P029171	I-526 (SC 7 to US 17) Education, Promotion, Marketing	Education, Promotion, MarketingMOU-2-18, Start Date: June 5,2018, Cd	Planning & Research	Planning	(44,182.08)	(39,763.87)	NHP	Widening/New Constructio	12/15/2021
Berkeley, Dorchester	P029757	I-26 Cable Guardrail Project (from near MM 168 to near MM 199	Safety improvements along portions of I-26 in Berkeley and Dorchester	Safety Improvement	Road Construction	123,895.32	0.00	STF	State Funded Project	6/6/2022
Berkeley, Charleston	P029812	I-26 - Corridor Management Plan - Berkeley, Charleston County	(Jedburg Road (S-16) (Exit 196) to US 17 (Exit 221))	Planning & Research	Planning	(409,725.22)	(327,780.17)	NHP	Widening/New Constructio	3/7/2022
Berkeley	P032086	Section/Corridor Improvements - US 176 - S-728 (Old Monks Cor	Safety Corridor Improvements (MOA-21-20)	Safety Improvement	Engineering and Inspectio	165,000.00	148,500.00	HSP	Safety Improvements	12/16/2021
Berkeley	P032086	Section/Corridor Improvements - US 176 - S-728 (Old Monks Cor	Safety Corridor Improvements (MOA-21-20)	Safety Improvement	Engineering and Inspectio	75,363.16	67,826.85	HSP	Safety Improvements	6/7/2022
Berkeley	P032086	Section/Corridor Improvements - US 176 - S-728 (Old Monks Cor	Safety Corridor Improvements (MOA-21-20)	Safety Improvement	Road Construction	46,312.46	0.00	STF	State Funded Project	8/5/2022
Dorchester	P032088	Section/Corridor Improvements - SC 642 - S-373 (State Park Rd)	Safety Improvements along SC 642.	Safety Improvement	Road Construction	35,898.08	0.00	STF	State Funded Project	5/25/2022
Dorchester	P032088	Section/Corridor Improvements - SC 642 - S-373 (State Park Rd)	Safety Improvements along SC 642.	Safety Improvement	Engineering and Inspectio	130,000.00	117,000.00	HSP	Safety Improvements	7/25/2022
Berkeley	P032505	S-546 Boulder Bluff Pedestrian Safety Phase I	Install 1400 linear feet of sidewalk along the east side of S-546 (Amy Dri	Enhancement	Engineering and Inspectio	23,537.82	18,830.26	TAP	Areas > 200K	3/30/2022
Berkeley	P032505	S-546 Boulder Bluff Pedestrian Safety Phase I	Install 1400 linear feet of sidewalk along the east side of S-546 (Amy Dri	Enhancement	Road Construction	222,097.51	177,678.01	TAP	Areas > 200K	3/30/2022
Berkeley	P032505	S-546 Boulder Bluff Pedestrian Safety Phase I	Install 1400 linear feet of sidewalk along the east side of S-546 (Amy Dri	Enhancement	Road Construction	20,342.03	16,273.62	TAP	Areas > 200K	3/30/2022
Berkeley	P032505	S-546 Boulder Bluff Pedestrian Safety Phase I	Install 1400 linear feet of sidewalk along the east side of S-546 (Amy Dri	Enhancement	Engineering and Inspectio	19,264.66	15,411.74	TAP	Areas > 200K	7/5/2022

Location List	Project ID	Project Name	Project Description	Project Type	Project Work Phase	Funding Transaction Obligation Amount	Funding Transaction Federal Amount	Funding Transaction Category	Funding Transaction Program	Funding Transaction Authorization Date
Berkeley	P032505	S-546 Boulder Bluff Pedestrian Safety Phase I	Install 1400 linear feet of sidewalk along the east side of S-546 (Amy Dr)	Enhancement	Road Construction	196,722.95	157,378.35	TAP	Areas > 200K	7/5/2022
Berkeley	P032505	S-546 Boulder Bluff Pedestrian Safety Phase I	Install 1400 linear feet of sidewalk along the east side of S-546 (Amy Dr)	Enhancement	Road Construction	1,703.05	1,362.44	TAP	Areas > 200K	7/5/2022
Charleston	P037334	Camp Road Sidewalk Multi-Use Path	Construct sidewalk on Camp Road (S-28) from Folly Rd (SC 171)to Riverl	Enhancement	Engineering and Inspectio	12,500.00	10,000.00	TAP	Areas > 200K	11/4/2021
Charleston	P037334	Camp Road Sidewalk Multi-Use Path	Construct sidewalk on Camp Road (S-28) from Folly Rd (SC 171)to Riverl	Enhancement	Road Construction	913,900.31	731,120.25	TAP	Areas > 200K	11/4/2021
Berkeley, Charleston, Dorchester	P037427	CHATS Regional Intelligent Transportation System (ITS) Plan FY2	Develop a regional ITS Plan	Planning & Research	Planning	52,850.00	42,280.00	STBGP	CHATS	1/26/2022
Berkeley, Charleston, Dorchester	P037428	CHATS Bike Pedestrian & Safety Maintenance and Implementatio	CHATS Bike Pedestrian & Safety Maintenance and Implementation FY21	Planning & Research	Planning	(356,732.16)	(285,385.73)	STBGP	CHATS	9/20/2022
Charleston	P037492	Shem Creek Bike Lanes	Construction of a 5' bike lane addition for the Shem Creek Bridge on Col	Enhancement	Preliminary Engineering	1,500.00	1,200.00	TAP	Areas > 200K	7/25/2022
Berkeley, Charleston	P037593	I-526 Bridge over Wando River Tendon Repair due to M4 Ruptur	I-526 Bridge over Wando River Tendon Repair in Charleston County. DO	Emergency Repair/Replacement	Engineering and Inspectio	(1,264,837.68)	0.00	STF	Asset Management	10/14/2021
Berkeley, Charleston	P037593	I-526 Bridge over Wando River Tendon Repair due to M4 Ruptur	I-526 Bridge over Wando River Tendon Repair in Charleston County. DO	Emergency Repair/Replacement	Bridge Construction	(282,821.56)	(282,821.56)	OAF	Asset Management	10/14/2021
Berkeley, Charleston	P038028	I-26 Safety Improvements MP 180 - 221	I-26 Interstate Safety Improvements MP 180 - 221 Charleston County	Safety Improvement	Road Construction	49,783.43	0.00	STF	State Funded Project	6/1/2022
Berkeley, Charleston	P038253	I-526 over Wando River Bridge Rehabilitation	I-526 over Wando River Bridge Rehabilitation	Bridge Maintenance	Engineering and Inspectio	265,693.68	239,124.36	STBGP	Asset Management	7/13/2022
Berkeley, Charleston	P038253	I-526 over Wando River Bridge Rehabilitation	I-526 over Wando River Bridge Rehabilitation	Bridge Maintenance	Engineering and Inspectio	(150,000.00)	(135,000.00)	NHP	Asset Management	7/13/2022
Berkeley, Charleston	P038253	I-526 over Wando River Bridge Rehabilitation	I-526 over Wando River Bridge Rehabilitation	Bridge Maintenance	Bridge Construction	149,482.77	134,534.49	NHP	Asset Management	7/13/2022
Berkeley, Charleston	P038253	I-526 over Wando River Bridge Rehabilitation	I-526 over Wando River Bridge Rehabilitation	Bridge Maintenance	Bridge Construction	(388,542.06)	(349,687.85)	STBGP	Asset Management	7/13/2022
Dorchester	P038529	US 78 (SC 27 to S-22) Widening Phase IIB	Phase IIB Widening of US 78 in Dorchester County from 0.35 miles Sout	Corridor Improvement	Engineering and Inspectio	1,329,441.66	1,063,553.33	STBGP	BCD	5/9/2022
Dorchester	P038529	US 78 (SC 27 to S-22) Widening Phase IIB	Phase IIB Widening of US 78 in Dorchester County from 0.35 miles Sout	Corridor Improvement	Road Construction	(1,329,441.66)	(1,063,553.33)	STBGP	BCD	5/9/2022
Berkeley, Charleston, Dorchester	P039066	D6 Interstate Patching	OGFC patching on I-26, I-526 and ramps in Berkeley, Charleston, and Do	Preservation	Road Construction	1,517.35	0.00	STF	State Funded Project	6/1/2022

CHATS FY 22 Annual Obligations Listing

Location List	Project ID	Project Name	Project Description	Project Type	Project Work Phase	Funding Transaction Obligation Amount	Funding Transaction Federal Amount	Funding Transaction Category	Funding Transaction Program	Funding Transaction Authorization Date
Berkeley, Charleston, Dorchester	P039939	PL FY21 CHATS MPO	PL FY21 CHATS MPO	Planning & Research	Planning	(0.50)	(0.40)	OAF	Metro PL	12/15/2021
Berkeley, Charleston, Dorchester	P039975	CHATS -Management & Implementation of Congestion Management	CHATS -Management & Implementation of Congestion Management Pla	Planning & Research	Planning	(14,602.15)	(11,681.72)	STBGP	CHATS	3/15/2022
Berkeley, Charleston, Dorchester	P039975	CHATS -Management & Implementation of Congestion Management	CHATS -Management & Implementation of Congestion Management Pla	Planning & Research	Planning	412.28	0.00	STBGP	CHATS	6/30/2022
Berkeley, Charleston, Dorchester	P039975	CHATS -Management & Implementation of Congestion Management	CHATS -Management & Implementation of Congestion Management Pla	Planning & Research	Planning	103.08	0.00	STBGP	CHATS	6/30/2022
Bamberg, Charleston, Dorchester	P039977	CHATS Management & Implementation -Long Range Transportati	CHATS Management & Implementation -Long Range Transportation Pla	Planning & Research	Planning	(21,042.30)	(16,833.77)	STBGP	CHATS	3/16/2022
Berkeley	P040473	S-98 (Cainhoy Road) MP 0 to MP 8.21 - Berkeley County	S-98 (Cainhoy Road) Roadway Departure Mitigation	Safety Improvement	Engineering and Inspectio	166,623.36	166,623.36	HSP	Roadway Departure Mitiga	7/26/2022
Berkeley	P040473	S-98 (Cainhoy Road) MP 0 to MP 8.21 - Berkeley County	S-98 (Cainhoy Road) Roadway Departure Mitigation	Safety Improvement	Road Construction	1,716,220.65	1,716,220.65	HSP	Roadway Departure Mitiga	7/26/2022
Berkeley, Charleston, Dorchester	P040536	CHATS-Regional Transit Framework Plan Maintenance & Implem	CHATS-Regional Transit Framework Plan Maintenance & Implementatio	Planning & Research	Planning	(31,000.00)	(24,800.00)	STBGP	CHATS	5/16/2022
Berkeley, Charleston, Dorchester	P040981	CHATS -Management & Implementation of Congestion Management	CHATS -Management & Implementation of Congestion Management Pla	Planning & Research	Planning	62,000.00	49,600.00	STBGP	CHATS	11/5/2021
Berkeley, Charleston, Dorchester	P040982	CHATS Management & Implementation -Long Range Transportat	CHATS Management & Implementation -Long Range Transportation Pla	Planning & Research	Planning	125,000.00	100,000.00	STBGP	CHATS	11/4/2021
Berkeley, Charleston, Dorchester	P040983	CHATS-Regional Transit Framework Plan Maintenance & Implem	CHATS-Regional Transit Framework Plan Maintenance & Implementatio	Planning & Research	Planning	62,000.00	49,600.00	STBGP	CHATS	11/5/2021
Berkeley, Charleston, Dorchester	P040984	CHATS - Regional Bike/Ped Plan Maintenance & Implementation	CHATS - Regional Bike/Ped Plan Maintenance & Implementation FY22	Planning & Research	Planning	62,000.00	49,600.00	STBGP	CHATS	11/5/2021
Berkeley, Charleston, Dorchester	P040985	CHATS Bike Pedestrian & Safety Maintenance and Implemenatio	CHATS Bike Pedestrian & Safety Maintenance and Implementation FY22	Planning & Research	Planning	38,000.00	30,400.00	STBGP	CHATS	11/29/2021
Charleston	P041314	I-526 Long Point/Wando Port Interchange Improvement	Interchange Improvement of the I-526 Long Point/Wando Port	Interchange Improvement	Preliminary Engineering	3,144,568.89	2,830,112.00	CR	CR Areas > 200K	9/12/2022
Charleston	P041314	I-526 Long Point/Wando Port Interchange Improvement	Interchange Improvement of the I-526 Long Point/Wando Port	Interchange Improvement	Preliminary Engineering	1,855,431.11	1,669,888.00	CR	CR Areas > 200K	9/12/2022
Beaufort, Berkeley, Charleston, Colleton, Dor	P041401	2022 Center Line Milled in Rumble Stripes District 6	Install center line rumble stripes on various roads in District 6	Safety Improvement	Engineering and Inspectio	193,085.14	193,085.14	HSP	Roadway Departure Mitiga	6/1/2022
Beaufort, Berkeley, Charleston, Colleton, Dor	P041401	2022 Center Line Milled in Rumble Stripes District 6	Install center line rumble stripes on various roads in District 6	Safety Improvement	Road Construction	1,988,776.91	1,988,776.91	HSP	Roadway Departure Mitiga	6/1/2022
Beaufort, Berkeley, Charleston, Colleton, Dor	P041401	2022 Center Line Milled in Rumble Stripes District 6	Install center line rumble stripes on various roads in District 6	Safety Improvement	Engineering and Inspectio	67,364.68	67,364.68	HSP	Roadway Departure Mitiga	8/19/2022

CHATS FY 22 Annual Obligations Listing

Location List	Project ID	Project Name	Project Description	Project Type	Project Work Phase	Funding Transaction Obligation Amount	Funding Transaction Federal Amount	Funding Transaction Category	Funding Transaction Program	Funding Transaction Authorization Date
Beaufort, Berkeley, Charleston, Colleton, Dorchester	P041401	2022 Center Line Milled in Rumble Stripes District 6	Install center line rumble stripes on various roads in District 6	Safety Improvement	Road Construction	693,856.25	693,856.25	HSP	Roadway Departure Mitigation	8/19/2022
Berkeley, Charleston, Colleton	P041537	District 6 RDM Improvements on selected routes FY 22	District 6 RDM Improvements to include center line rumbles, 6" center	Safety Improvement	Engineering and Inspection	112,127.82	112,127.82	HSP	Roadway Departure Mitigation	7/1/2022
Berkeley, Charleston, Colleton	P041537	District 6 RDM Improvements on selected routes FY 22	District 6 RDM Improvements to include center line rumbles, 6" center	Safety Improvement	Road Construction	1,154,916.54	1,154,916.54	HSP	Roadway Departure Mitigation	7/1/2022
Berkeley, Charleston, Colleton	P041537	District 6 RDM Improvements on selected routes FY 22	District 6 RDM Improvements to include center line rumbles, 6" center	Safety Improvement	Engineering and Inspection	(26,076.94)	(26,076.94)	HSP	Roadway Departure Mitigation	9/6/2022
Berkeley, Charleston, Colleton	P041537	District 6 RDM Improvements on selected routes FY 22	District 6 RDM Improvements to include center line rumbles, 6" center	Safety Improvement	Road Construction	(268,592.49)	(268,592.49)	HSP	Roadway Departure Mitigation	9/6/2022
Berkeley, Charleston, Dorchester	P041677	PL FY23 CHATS MPO	PL FY23 CHATS MPO	Planning & Research	Planning	890,362.00	712,289.60	PL	Metro PL	6/9/2022
						124,218,576.19	59,754,993.88			