



BERKELEY-CHARLESTON-DORCHESTER
COUNCIL OF GOVERNMENTS

TRAFFIC COUNTS 2015 - 2024

Serving: Berkeley, Charleston, Dorchester Counties

2015-2024 Traffic Counts Berkeley, Charleston, and Dorchester Counties

The following tables show a ten-year history of traffic counts in our region. They are organized by station numbers for each county. An index by station number follows.

Who provides these traffic counts?

These traffic counts are collected by the South Carolina Department of Transportation (SCDOT). You may have seen the road tubes or in-pavement installations of traffic counters as you drive around the area.

Where along the road are traffic counts measured?

The station numbers in the table correspond to locations where traffic counts are taken each year. The traffic count locations do not move over time in order to ensure consistency in measurement. The location in the table shows the two cross streets or other boundaries between which the count is located. 2024 traffic count map is available on the BCDCOG GIS data portal (www.bcdco.com) on the Transportation Planning page.

What do the count numbers mean?

The traffic counts are annualized average daily traffic (AADT) counts; each count represents the average amount of vehicular traffic, in both directions, which passes a given point over a 24-hour period on a typical day in the year. SCDOT counts are seasonally adjusted so that they represent an average of all seasonal traffic.

How accurate are these traffic counts?

AADT is a key variable in producing vehicle miles traveled (VMT) estimates, for analyses of crash rates, evaluation of infrastructure management needs, air quality compliance, and validation of travel demand model predictions. This data is frequently used to influence policy decisions. Despite their importance, AADT values are simply rough estimates of traffic counts along major roadway sections. SCDOT calculates these counts using short-period traffic counts (SPTCs) in which one- to three-day samples are taken every few years at select points across the statewide highway network. These counts are factored up to a yearly estimate based on year-to-year trends, sampling season, and day-of-week factors developed using should be considered estimated figures rather than actual figures.

What about the counts in the chart that are N/A?

For various reasons, some counts have been phased out over the past 10 years. Also, new stations are introduced to the program as new roads are constructed or as existing roads become more heavily traveled. The fields marked N/A represent stations where no counts were taken.

When did Traffic begin being monitored?

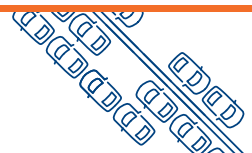
The annual count program at SCDOT dates back to 1987 and the data is available upon request from BCDCOG. Limited counts were measured prior to 1987 at certain locations. For information on historic counts, contact the South Carolina Department of Archives and History at (803) 896-6196.

Where can I find accident data?

Accident data, usually reported by intersection, is collected separately by the South Carolina Department of Public Safety's Office of Highway Safety and Justice Programs. For more information, please call (803) 896-9950.


Questions? Contact:

Curt Nottingham
GIS Planner
(843) 529-2710
cnottingham@bcdco.com




BERKELEY COUNTY 2024 TRAFFIC COUNTS

STATION	AADT	LOCATION
100	54,000	County Line - DORCHESTER TO I- 26 (INTERSTATE 26)
101	40,700	I- 26 (INTERSTATE 26) TO S- 61 (MYERS RD)
103	20,100	S- 61 (MYERS RD) TO S- 34 (OLD WHITESVILLE RD)
105	16,600	S- 34 (OLD WHITESVILLE RD) TO SC 6 (W MAIN ST)
107	23,900	SC 6 (W MAIN ST) TO US 52 (N HWY 52)
109	29,600	US 52 (N HWY 52) TO US 52 (N HWY 52)
111	10,200	US 52 (N HWY 52) TO S- 40 (HARRISTOWN RD)
113	5,000	S- 40 (HARRISTOWN RD) TO SC 45 (SANTEE RIVER RD)
114	5,200	SC 45 (SANTEE RIVER RD) TO SC 45 (N HWY 17A)
115	6,700	SC 45 (N HWY 17A) TO County Line - WILLIAMSBURG
117	66,900	County Line - CHARLESTON TO US 176 (ST JAMES AV), S- 37
119	44,900	US 176 (ST JAMES AV), S- 37 TO S- 45 (MONTAGUE PLANTATION RD)
121	42,000	S- 45 (MONTAGUE PLANTATION RD) TO S- 667 (MEDWAY RD)
123	41,600	S- 667 (MEDWAY RD) TO S- 9 (CYPRESS GARDENS RD)
124	26,100	S- 9 (CYPRESS GARDENS RD) TO S- 357 (GAILLARD RD)
125	21,300	S- 357 (GAILLARD RD) TO S- 791 (OLD HIGHWAY 52), S- 1094
127	20,000	S- 791 (OLD HIGHWAY 52), S- 1094 TO US 17 ALT (N LIVE OAK DR)
129	16,700	US 17 ALT (N HWY 52) TO S- 42 (BLACK OAK RD), S- 126
131	8,300	S- 42 (BLACK OAK RD), S- 126 TO SC 45 (RAVENELL DR)
133	4,800	SC 45 (RAVENELL DR) TO County Line - WILLIAMSBURG
135	7,300	County Line - ORANGEBURG TO S- 32 (CYPRESS CAMPGROUND RD)
136	42,900	S- 45 (OLD MT HOLLY RD), L- 7028 TO US 52 (S GOOSE CREEK BLVD)
137	19,800	S- 275 (SHEEP ISLAND RD) TO US 17 ALT (N MAIN ST)
138	38,700	S- 61 (MYERS RD) TO S- 45 (OLD MT HOLLY RD), L- 7028
139	4,600	County Line - ORANGEBURG TO SC 45 (TROJAN RD), S- 717
140	1,500	SC 45 (TROJAN RD), S- 717 TO S- 132 (RANGER DR)
141	5,800	S- 132 (RANGER DR) TO SC 311 (RANGER DR)
142	12,300	S- 32 (CYPRESS CAMPGROUND RD) TO S- 275 (SHEEP ISLAND RD)
143	6,000	SC 311 (RANGER DR) TO S- 5 (PINOPOLIS RD)
145	14,100	S- 5 (PINOPOLIS RD) TO US 17 ALT (S LIVE OAK DR)
147	8,500	US 17 ALT (S LIVE OAK DR) TO US 52 (S HWY 52)
149	2,800	County Line - DORCHESTER TO US 176 (STATE RD)
151	4,800	S- 33 (CLEMENTS FERRY RD) TO SC 402 (HWY 402), S- 133
152	17,400	County Line - CHARLESTON TO S- 33 (CLEMENTS FERRY RD)




STATION	AADT	LOCATION
153	2,800	SC 402 (HWY 402), S- 133 TO SC 45 (N HWY 17A)
155	3,800	S- 717 (SPRING PLAINS RD) TO S- 6 (COLONEL MAHAM DR)
156	2,200	S- 35 (HWY 35) TO S- 126 (GREENTOWN RD)
157	850	S- 126 (GREENTOWN RD) TO US 17 ALT (N HWY 17A)
159	700	US 17 ALT (N HWY 17A), SC 41 TO S- 49 (SCHOOL BUS DR)
160	33,100	County Line - DORCHESTER TO US 17 ALT (N MAIN ST)
161	350	S- 49 (SCHOOL BUS DR) TO County Line - CHARLESTON
163	1,750	US 176 (STATE RD) TO SC 6 (RANGER DR)
165	7,100	US 17 ALT (N HWY 52) TO S- 359 (HARD PINCH RD)
167	4,100	S- 359 (HARD PINCH RD) TO S- 125 (COPPERHEAD RD)
169	4,400	S- 125 (COPPERHEAD RD) TO SC 41 (HWY 41)
171	12,200	US 52 (HWY 52), S- 791 TO US 17 ALT (N HWY 52)
173	2,600	SC 6 (OLD HIGHWAY 6) TO L- 875 (ENGLISH RD)
175	1,450	US 176 (STATE RD) TO SC 6 (OLD HIGHWAY 6)
177	13,000	County Line - CHARLESTON TO US 176 (STATE RD)
179	5,100	US 176 (STATE RD) TO SC 6 (HWY 6)
183	2,000	County Line - DORCHESTER TO S- 16 (JEDBURG RD)
185	10,600	US 176 (STATE RD) TO S- 413 (BLACK TOM RD EXT)
186	2,500	S- 6 (COLONEL MAHAM DR) TO S- 35 (HWY 35)
187	1,700	S- 41 (MANDELLA RD) TO SC 45 (HWY 45)
188	200	S- 6 (COLONEL MAHAM DR) TO S- 35 (HWY 35)
189	475	S- 122 (BRICK CHURCH CIR) TO S- 40 (HOOD ST)
190	1,050	S- 40 (HOOD ST) TO S- 126 (MENDEL RIVERS RD)
191	1,600	S- 351 (MENDEL RIVERS RD) TO US 17 ALT (N HWY 17A)
192	1,700	US 52 (BYRNES DR) TO S- 351 (MENDEL RIVERS RD)
193	750	S- 35 (MURRAYS FERRY RD) TO US 17 ALT (N HWY 17A)
195	750	S- 20 (POWER HOUSE RD) TO DEAD END
197	1,150	SC 402 (HWY 402) TO S- 376 (SAWMILL RD)
199	4,800	US 17 ALT (S LIVE OAK DR) TO S- 315 (OLD WHITESVILLE RD)
201	1,900	S- 315 (OLD WHITESVILLE RD) TO US 17 ALT (S LIVE OAK DR)
203	6,700	US 52 (HWY 52) TO S- 1142 (FIRST ST JOHNS DR)
205	9,800	S- 1142 (FIRST ST JOHNS DR) TO S- 981 (CITIZENS LN)
207	8,800	S- 503 (BUSHY PARK RD) TO S- 791 (OLD HIGHWAY 52)
209	1,900	SC 41 (HWY 41) TO S- 770 (BALDWIN CORNER RD)
211	5,400	S- 770 (BALDWIN CORNER RD) TO S- 33 (CLEMENS FERRY RD)



STATION	AADT	LOCATION
213	425	US 17 ALT (N HWY 17A) TO SC 41 (HWY 41)
215	850	SC 41 (HWY 41) TO County Line - CHARLESTON
217	3,900	S- 738 (LEVEE DR) TO SC 6 (W MAIN ST)
218	2,400	S- 315 (SUGAR HILL DR) TO S- 555 (LAND-O-PINES CIR)
219	2,000	SC 6 (W MAIN ST) TO S- 315 (SUGAR HILL DR)
220	1,100	S- 555 (LAND-O-PINES CIR) TO L- 1216 (WAMPEE DR)
221	4,000	US 52 (S HWY 52) TO S- 75 (WHITE ST)
223	4,200	SC 6 (HWY 6) TO S- 34 (OLD WHITESVILLE RD)
224	1,300	S- 5 (PINOPOLIS RD) TO SC 6 (HWY 6)
225	3,500	US 17 ALT (S LIVE OAK DR) TO S- 541 (WIGFALL ST)
226	9,400	S- 623 (AMY DR), L- 623 TO L- 2411 (ADLER DR), L- 5417
227	20,700	US 52 (S GOOSE CREEK BLVD) TO S- 29 (RED BANK RD), S- 250
228	10,400	S- 45 (MONTAGUE PLANTATION RD) TO S- 623 (AMY DR), L- 623
229	6,200	S- 29 (RED BANK RD), S- 37 TO S- 813 (RAHWAY RD)
230	27,900	S- 208 (SNAKE RD) TO S- 37 (RED BANK RD), S- 250
231	24,600	S- 37 (RED BANK RD), S- 250 TO S- 520 (HAMPTON AV)
232	28,700	S- 136 (HENRY E BROWN JR BLVD) TO S- 208 (SNAKE RD)
233	18,100	L- 2447 (WEBSTER ST) TO S- 136 (HENRY E BROWN JR BLVD)
234	33,100	S- 520 (HAMPTON AV) TO County Line - CHARLESTON
235	14,100	S- 29 (RED BANK RD) TO S- 29 (OLD STATE RD)
236	29,100	S- 29 (RED BANK RD) TO L- 3245 (NORTH POINTE INDUSTRIAL BLVD)
237	18,500	S- 529 (LIBERTY HALL RD) TO S- 29 (RED BANK RD)
238	28,500	L- 3245 (NORTH POINTE INDUSTRIAL BLVD) TO S- 24 (YEAMANS HALL RD)
239	7,000	US 176 (ST JAMES AV) TO US 52 (N GOOSE CREEK BLVD)
240	4,200	S- 813 (RAHWAY RD) TO S- 136 (HENRY E BROWN JR BLVD)
241	3,300	S- 281 SPR (HOLLYWOOD DR) TO S- 542 (JUDY DR)
242	7,200	L- 2411 (ADLER DR), L- 5417 TO S- 529 (LIBERTY HALL RD)
243	125	S- 459 (FORT DR) TO S- 459 (FORT DR), S- 538
244	10,400	S- 503 (BUSHY PARK RD) TO P- 7016 (NNPTC CIR)
245	13,100	S- 89 (HIGHLAND PARK AV), S- 1092 TO S- 24 (YEAMANS HALL RD)
246	31,000	S- 24 (YEAMANS HALL RD) TO County Line - CHARLESTON
247	5,300	S- 24 (YEAMANS HALL RD) TO County Line - CHARLESTON
248	14,900	P- 7016 (NNPTC CIR) TO L- 2447 (WEBSTER ST)
249	6,500	County Line - CHARLESTON TO S- 136 (HENRY E BROWN JR BLVD)
251	650	US 52 (N HWY 52) TO S- 123 (COOPER ST)

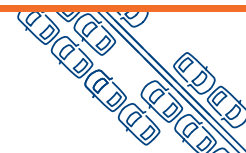
STATION	AADT	LOCATION
253	350	S- 24 (YEAMANS HALL RD) TO S- 252 (MAPLE ST), S- 564
255	11,800	US 52 (N GOOSE CREEK BLVD) TO US 176 (ST JAMES AV), L- 7028
257	1,200	US 52 (N HWY 52) TO SC 45 (HWY 45)
259	8,600	S- 791 (OLD HIGHWAY 52) TO US 17 ALT (S LIVE OAK DR)
261	500	S- 35 (HWY 35) TO US 52 (BYRNES DR)
263	750	US 52 (N HWY 52), S- 754 TO DEAD END
265	325	L- 332 (MACS LANDING RD) TO SC 45 (HWY 45)
267	2,800	US 176 (STATE RD), L- 6371 TO County Line - DORCHESTER
269	23,100	S- 98 (CAINHOY RD) TO S- 119 (JACK PRIMUS RD), L- 7052
270	38,000	S- 119 (JACK PRIMUS RD), L- 7052 TO I- 526 (INTERSTATE 526)
271	600	SC 45 (HWY 45) TO S- 6 (COLONEL MAHAM DR)
272	12,600	SC 41 (CLEMENTS FERRY RD) TO S- 100 (REFLECTANCE DR)
273	2,300	US 52 (N HWY 52) TO S- 35 (DENNIS RIDGE RD)
274	17,200	S- 100 (REFLECTANCE DR) TO S- 98 (CAINHOY RD)
275	4,000	S- 470 (BUTTER RD) TO US 52 (MAIN ST)
277	2,000	SC 6 (OLD HIGHWAY 6) TO SC 6 (RANGER DR)
279	9,800	US 17 ALT (N MAIN ST) TO US 176 (ST JAMES AV)
280	12,700	US 176 (ST JAMES AV) TO S- 62 (COLLEGE PARK RD)
281	25,500	US 17 ALT (N MAIN ST) TO S- 1093 (CROWFIELD BLVD)
282	37,000	S- 1093 (CROWFIELD BLVD) TO County Line - CHARLESTON
283	550	L- 1525 (OLD MURRAY CT) TO S- 88 (MURRAY DR), S- 1092
284	3,500	US 17 ALT (N MAIN ST) TO US 17 ALT (N MAIN ST)
285	300	US 17 ALT (N HWY 17A) TO SC 402 (HWY 402)
287	200	S- 351 (MENDEL RIVERS RD) TO SC 45 (CHURCH RD)
289	325	S- 171 (WITHERBEE RD) TO S- 48 (BETHERA RD)
291	2,300	US 52 (MAIN ST) TO S- 351 (MENDEL RIVERS RD)
293	2,700	SC 311 (HWY 311) TO SC 27 (OLD GILLIARD RD)
294	4,800	US 17 ALT (N MAIN ST) TO US 17 ALT (N MAIN ST)
295	4,900	S- 29 (OLD STATE RD) TO S- 37 (RED BANK RD)
297	13,600	US 52 (N GOOSE CREEK BLVD) TO S- 136 (HENRY E BROWN JR BLVD), L- 1528
298	4,400	S- 61 (MYERS RD) TO S- 62 (COLLEGE PARK RD)
299	3,900	US 52 (N GOOSE CREEK BLVD) TO S- 281 SPR (HOLLYWOOD DR)
300	1,400	S- 109 (SANDY DR) TO S- 21 (BROUGHTON RD)
301	600	SC 45 (HWY 45) TO L- 204 (WOODLAWN LN)
302	175	S- 803 OTH (RUSSELL STORE RD) TO S- 35 (HWY 35)




STATION	AADT	LOCATION
303	2,500	S- 9 (CYPRESS GARDENS RD) TO S- 610 (LIVE OAK AV)
304	1,000	L- 1347 (BELLVIEW CIR) TO S- 109 (SANDY DR)
305	3,400	US 52 (S HWY 52) TO S- 1094 (REMBERT C DENNIS BLVD), L- 7018
306	600	SC 402 (HWY 402) TO S- 125 (COPPERHEAD RD)
307	2,700	US 52 (HWY 52) TO S- 791 (OLD HIGHWAY 52)
308	8,300	US 17 ALT (S LIVE OAK DR) TO US 52 (HWY 52)
309	3,800	S- 281 (HOLLYWOOD DR) TO S- 546 (AMY DR)
311	125	S- 171 (WITHERBEE RD) TO SC 402 (HWY 402)
313	100	SC 402 (HWY 402) TO S- 44 (DR EVANS RD)
315	950	S- 260 (PIMLICO BLVD) TO S- 932 (WOOD DUCK RD)
316	350	S- 932 (WOOD DUCK RD) TO S- 557 (ROCK FISH RD)
317	12,100	S- 467 (BLACK TOM RD) TO US 17 ALT (S LIVE OAK DR)
319	5,300	S- 29 (RED BANK RD) TO S- 9 (CYPRESS GARDENS RD), L- 9
321	9,200	County Line - CHARLESTON TO S- 157 (ROYLE RD)
322	300	S- 395 (ALBERT STORM AV) TO S- 1081 (WATERSIDE BLVD)
323	1,550	S- 88 (MURRAY DR) TO S- 147 (SEDFIELD DR)
324	2,000	S- 147 (SEDFIELD DR) TO County Line - CHARLESTON
325	550	S- 461 (SPRINGHILL RD), S- 538 TO S- 88 (MURRAY DR), S- 184
329	12,300	S- 981 (CITIZENS LN) TO US 52 (HWY 52), S- 1094
331	475	SC 402 (HWY 402) TO S- 171 (WITHERBEE RD)
333	2,400	S- 316 (STONY LANDING RD), S- 1094 TO DEAD END
340	8,200	I- 526 (INTERSTATE 526) TO S- 913 (CLEMENTS FERRY RD)
341	22,500	US 17 ALT (N MAIN ST) TO S- 61 (MYERS RD)
342	5,200	R- 7901 1E1, R- 7902 201 TO S- 309 (FISH RD)
2177	47,000	SC 453 (JUDGE ST) TO SC 27 (OLD GILLIARD RD)
2179	51,100	SC 27 (OLD GILLIARD RD) TO R- 7904 401 (NO NAME)
2180	54,200	R- 7904 401 (NO NAME) TO S- 16 (JEDBURG RD)
2181	56,800	S- 16 (JEDBURG RD) TO S- 1206 (NEXTON PKWY)
2183	89,700	US 17 ALT (N MAIN ST) TO S- 62 (COLLEGE PARK RD)
2185	107,600	S- 62 (COLLEGE PARK RD) (BERKELEY) TO US 78 (UNIVERSITY BLVD)
2186	81,500	S- 1206 (NEXTON PKWY) TO US 17 ALT (N MAIN ST)
2517	77,300	S- 58 (VIRGINIA AV) (CHARLESTON) TO S- 33 (CLEMENTS FERRY RD)
2518	67,700	S- 33 (CLEMENTS FERRY RD) TO L- 1520 (SEVEN FARMS DR)
2520	75,200	L- 1520 (SEVEN FARMS DR) TO S- 97 (LONG POINT RD) (CHARLESTON)

CHARLESTON STATIONS 2024 TRAFFIC COUNTS

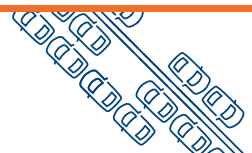
STATION	AADT	LOCATION
101	17,200	County Line - COLLETON TO SC 174 (HIGHWAY 174)
103	25,900	SC 174 (HIGHWAY 174) TO S- 2450 (CORNELIA DR)
105	25,600	S- 2450 (CORNELIA DR) TO S- 2449 (LANDOVER RD)
107	22,900	S- 2449 (LANDOVER RD) TO SC 162 (HIGHWAY 162)
109	36,700	SC 162 (HIGHWAY 162) TO S- 57 (BEES FERRY RD)
111	30,000	S- 57 (BEES FERRY RD) TO S- 20 (MAIN RD)
113	50,000	S- 20 (MAIN RD) TO S- 1684 (DOBBIN RD)
115	50,200	S- 1684 (DOBBIN RD) TO S- 1168 (SAVAGE RD)
116	56,200	S- 1168 (SAVAGE RD) TO I- 526 (INTERSTATE 526)
117	45,300	I- 526 (INTERSTATE 526) TO S- 520 (W OAK FOREST DR)
119	37,400	S- 520 (W OAK FOREST DR) TO SC 171 (WESLEY DR)
121	40,500	SC 171 (WESLEY DR) TO SC 61 (HIGHWAY 61 CON)
123	75,700	SC 61 (HIGHWAY 61 CON) TO SC 30 (LOCKWOOD DR), S- 658
125	75,400	SC 30 (LOCKWOOD DR), S- 658 TO I- 26 (INTERSTATE 26), S- 553
127	95,300	I- 26 (INTERSTATE 26) TO SC 703 (W COLEMAN BLVD)
129	65,300	SC 703 (W COLEMAN BLVD) TO S- 56 (HOUSTON NORTHCUTT BLVD)
131	81,200	S- 56 (HOUSTON NORTHCUTT BLVD) TO I- 526 (INTERSTATE 526), SC 526 SPR
132	43,400	I- 526 (INTERSTATE 526), SC 526 SPR TO SC 517 (ISLE OF PALMS CONNECTOR), L- 8185
133	63,500	SC 517 (ISLE OF PALMS CONNECTOR), L- 8185 TO SC 41 (N HIGHWAY 17), S- 2431
135	54,700	SC 41 (N HIGHWAY 17), S- 2431 TO S- 584 (FIFTEEN MILE LANDING RD)
137	12,100	S- 584 (FIFTEEN MILE LANDING RD) TO S- 1335 (TIBWIN RD)
138	12,700	S- 1335 (TIBWIN RD) TO SC 45 (HIGHWAY 45), S- 1189
139	10,000	SC 45 (HIGHWAY 45), S- 1189 TO County Line - GEORGETOWN
140	16,000	US 17 ALT (N MAIN ST) TO L- 3408 (MIDVIEW DR)
141	37,100	US 17 (N HIGHWAY 17) TO S- 269 (VINCENT DR)
142	36,300	S- 269 (VINCENT DR) TO SC 526 SPR (CHUCK DAWLEY BLVD)
143	25,900	SC 703 (COLEMAN BLVD) TO US 17 (N HIGHWAY 17)
145	19,500	S- 107 (MEETING ST), L- 1042, L- 2811 TO US 52 SPR (MORRISON DR), S- 49
147	13,900	US 52 SPR (MORRISON DR), S- 49 TO S- 133 (LITTLE AVE)
149	3,600	S- 133 (LITTLE AVE) TO US 78 (RIVERS AV)
151	9,600	US 78 (RIVERS AV) TO SC 642 (DORCHESTER RD)
153	19,100	SC 642 (DORCHESTER RD) TO S- 886 (PIGGLY WIGGLY DR)
155	28,500	S- 886 (PIGGLY WIGGLY DR) TO S- 981 (TAYLOR ST)
157	39,300	S- 981 (TAYLOR ST) TO S- 13 (REMOUNT RD)
159	57,000	S- 13 (REMOUNT RD) TO S- 75 (ASHLEY PHOSPHATE RD), L- 4444



STATION	AADT	LOCATION
161	44,400	S- 75 (ASHLEY PHOSPHATE RD), L- 4444 TO US 52 CON (NO NAME)
163	93,300	US 52 CON (NO NAME) TO US 78 (UNIVERSITY BLVD)
165	61,200	US 78 (UNIVERSITY BLVD) TO S- 43 (NAD RD)
167	64,800	S- 43 (NAD RD) TO County Line - BERKELEY
169	28,300	S- 29 (EAST BAY ST), S- 1015 TO US 17 (US 17)
171	19,400	US 17 (US 17) TO US 52 (MEETING ST), S- 49
172	53,700	US 52 (RIVERS AV) TO I- 26 (INTERSTATE 26)
173	46,200	S- 76 (LADSON RD) TO I- 26 (INTERSTATE 26)
175	48,800	I- 26 (INTERSTATE 26) TO US 52 (RIVERS AV)
177	10,000	US 52 (CARNER AV) TO I- 26 (INTERSTATE 26)
179	9,700	I- 26 (INTERSTATE 26) TO S- 99 (HUGER ST)
180	11,600	S- 99 (HUGER ST) TO L- 1042 (LINE ST)
181	29,200	US 17 (SAVANNAH HWY) TO SC 61 (ASHLEY RIVER RD)
182	16,200	L- 3408 (MIDVIEW DR) TO S- 76 (LADSON RD)
183	25,700	SC 61 (ASHLEY RIVER RD) TO SC 171 (OLD TOWNE RD)
185	47,900	SC 171 (OLD TOWNE RD) TO I- 26 (INTERSTATE 26)
189	20,200	I- 26 (INTERSTATE 26) TO US 52 (RIVERS AV), S- 1025
193	24,800	US 17 (N HIGHWAY 17), S- 2431 TO S- 2057 (JOE ROUSE RD)
197	500	County Line - BERKELEY TO S- 1335 (OLD GEORGETOWN RD), L- 1335
198	17,300	S- 2057 (JOE ROUSE RD) TO County Line - BERKELEY
199	600	S- 1335 (OLD GEORGETOWN RD), L- 1335 TO S- 1336 (RANDALL RD)
201	1,050	S- 1336 (RANDALL RD) TO US 17 (N HIGHWAY 17)
203	17,700	County Line - DORCHESTER TO S- 729 (OLD PARSONAGE RD)
205	22,100	S- 729 (OLD PARSONAGE RD) TO SC 61 CON (ASHLEY RIVER RD)
207	42,800	SC 461 (PAUL CANTRELL BLVD) TO SC 7 (SAM RITTENBERG BLVD)
209	38,800	SC 7 (SAM RITTENBERG BLVD) TO SC 171 (SAINT ANDREWS BLVD)
210	17,100	L- 2603 (ASHLEY POINTE DR) TO SC 30 (JAMES ISLAND EXPWY)
211	54,000	SC 171 (SAINT ANDREWS BLVD) TO S- 81 (SYCAMORE AVE)
212	26,400	US 17 (SAVANNAH HWY) TO L- 2603 (ASHLEY POINTE DR)
213	53,100	S- 81 (SYCAMORE AVE) TO US 17 (SAVANNAH HWY)
214	1,200	SC 174 (HIGHWAY 174) TO SC 164 (HIGHWAY 164)
215	5,700	SC 164 (HIGHWAY 164) TO S- 965 (BAPTIST HILL RD)
216	6,400	SC 61 CON (ASHLEY RIVER RD) TO SC 461 (PAUL CANTRELL BLVD)
217	4,900	S- 965 (BAPTIST HILL RD) TO SC 165 (HIGHWAY 165)
219	8,800	SC 165 (HIGHWAY 165) TO US 17 (SAVANNAH HWY)
221	3,100	SC 162 (HIGHWAY 162) TO SC 174 (HIGHWAY 174)
223	1,500	DEAD END TO S- 1846 (CHURCH FLATS RD)

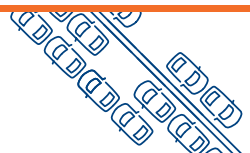


STATION	AADT	LOCATION
225	2,100	S- 1846 (CHURCH FLATS RD) TO S- 390 (TOOGOOD000 RD)
226	9,200	SC 461 (GLENN MCCONNELL PKWY), S- 1863 TO S- 1168 (SAVAGE RD), L- 4681
227	6,600	S- 390 (TOOGOOD000 RD) TO SC 162 (HIGHWAY 162)
228	1,150	SC 61 (ASHLEY RIVER RD) TO S- 57 (BEES FERRY RD)
229	4,400	SC 162 (HIGHWAY 162) TO S- 275 (MARTIN ST)
230	2,300	S- 62 (E MONTAGUE AVE) TO DEAD END
231	6,400	S- 275 (MARTIN ST) TO County Line - DORCHESTER
232	3,200	S- 124 (HASSELL ST) TO S- 396 (CONCORD ST)
233	14,100	S- 210 (W ARCTIC AVE), S- 241 TO S- 632 (SOL LEGARE RD)
234	3,300	SC 461 (PAUL CANTRELL BLVD) TO SC 61 (ASHLEY RIVER RD)
235	15,900	S- 632 (SOL LEGARE RD) TO S- 387 (BATTERY ISLAND DR)
236	75	S- 769 (DORSEY AV) TO DEAD END
237	19,100	S- 387 (BATTERY ISLAND DR) TO S- 388 (GRIMBALL RD EXT)
238	13,600	S- 75 (ASHLEY PHOSPHATE RD), L- 6884 TO L- 1102 (PATRIOT BLVD), L- 6957
239	25,100	S- 388 (GRIMBALL RD EXT) TO S- 94 (GRIMBALL RD)
240	325	S- 1562 (POINT ST) TO DEAD END
241	30,400	S- 94 (GRIMBALL RD) TO S- 28 (CAMP RD)
242	12,500	US 52 (RIVERS AV) TO S- 2083 (VISTAVIA RD)
243	50,400	S- 28 (CAMP RD) TO SC 30 (JAMES ISLAND EXPWY)
244	24,600	SC 30 (JAMES ISLAND EXPWY) TO S- 749 (MCHENRY AVE)
245	33,500	S- 749 (MCHENRY AVE) TO SC 700 (MAYBANK HWY), L- 1743
246	1,900	S- 2083 (VISTAVIA RD) TO S- 544 (DEERWOOD DR)
247	45,700	SC 700 (MAYBANK HWY), L- 1743 TO SC 700 (FOLLY ROAD BLVD), L- 399
248	26,200	SC 700 (FOLLY ROAD BLVD), L- 399 TO SC 61 (SAINT ANDREWS BLVD)
249	27,200	SC 61 (ASHLEY RIVER RD) TO SC 7 (SAM RITTENBERG BLVD)
250	11,900	L- 1102 (PATRIOT BLVD), L- 6957 TO S- 76 (LADSON RD)
251	4,500	County Line - COLLETON TO S- 767 (PETERS POINT RD)
252	12,900	County Line - DORCHESTER TO L- 1106 (PALMETTO COMMERCE PKWY), L- 6957
253	5,500	S- 767 (PETERS POINT RD) TO US 17 (SAVANNAH HWY)
254	1,850	S- 544 (DEERWOOD DR) TO S- 543 (SALAMANDER RD)
255	51,600	County Line - DORCHESTER TO S- 1671 (ANDREWS ST)
257	28,600	S- 1671 (ANDREWS ST) TO S- 62 (W MONTAGUE AVE)
259	22,300	S- 62 (W MONTAGUE AVE) TO I- 26 (INTERSTATE 26)
261	5,800	I- 26 (INTERSTATE 26) TO US 52 (RIVERS AV)
263	4,200	DEAD END TO S- 316 (BEARS BLUFF RD)
265	7,400	S- 316 (BEARS BLUFF RD) TO S- 20 (MAIN RD)
267	19,200	S- 20 (MAIN RD) TO S- 54 (RIVER RD), S- 91



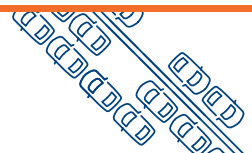
STATION	AADT	LOCATION
268	27,400	SC 171 (FOLLY ROAD BLVD), L- 399 TO L- 612 (ALBEMARLE RD)
269	36,900	S- 54 (RIVER RD), S- 91 TO S- 53 (RIVERLAND DR)
270	14,700	L- 612 (ALBEMARLE RD) TO US 17 (SAVANNAH HWY)
271	28,000	S- 53 (RIVERLAND DR) TO SC 171 (FOLLY RD), L- 1743
272	25,000	SC 526 SPR (CHUCK DAWLEY BLVD) TO S- 51 (MCCANTS DR)
273	15,300	S- 51 (MCCANTS DR) TO S- 199 (STATION 22 1/2 ST), S- 2335
274	5,800	S- 199 (STATION 22 1/2 ST), S- 2335 TO S- 61 (CHARLESTON BLVD)
275	10,800	L- 3629 (HORIZON ST) TO US 17 (SAVANNAH HWY), SC 30
276	10,200	S- 1540 (20TH AVE) TO S- 914 (41ST AVE)
277	2,400	US 17 (N HIGHWAY 17) TO S- 9 (N PINCKNEY ST)
278	6,300	S- 61 (CHARLESTON BLVD) TO SC 517 (ISLE OF PALMS CONNECTOR), S- 497
279	425	S- 9 (RIVER RD) TO S- 2141 (SOCIETY RD)
280	20,000	SC 517 (ISLE OF PALMS CONNECTOR), S- 497 TO S- 1540 (20TH AVE)
281	175	S- 2141 (TUPELO RD) TO S- 9 (PINCKNEY ST)
283	2,000	US 17 (N HIGHWAY 17) TO S- 71 (DUPRE RD)
285	1,450	SC 171 (FOLLY RD) TO L- 4461 (MOSQUITO BEACH RD)
287	400	L- 4461 (MOSQUITO BEACH RD) TO DEAD END
288	14,400	S- 76 (LADSON RD), L- 6588 TO US 78 (HIGHWAY 78)
289	500	S- 1310 (MILEY HILL RD), L- 4710 TO SC 165 (HIGHWAY 165)
291	900	US 17 (SAVANNAH HWY) TO SC 165 (HIGHWAY 165), L- 2092
292	1,250	SC 174 (HIGHWAY 174), L- 4714 TO S- 636 (STORAGE RD)
293	1,950	S- 636 (STORAGE RD) TO S- 1159 (WILSON RD), L- 5026
294	4,100	S- 1159 (WILSON RD), L- 5026 TO SC 165 (HIGHWAY 165), L- 5074
295	425	SC 162 (HIGHWAY 162) TO DEAD END
297	1,250	SC 165 (HIGHWAY 165) TO L- 4665 (COX PLANTATION RD)
299	1,550	S- 390 (TOOGOODRD RD), L- 5026 TO S- 128 (ETHEL POST OFFICE RD)
300	450	S- 128 (ETHEL POST OFFICE RD) TO L- 1159 (QUIGLEY RD)
301	400	S- 92 (TOWLES RD), L- 2102 TO SC 162 (HIGHWAY 162)
303	250	S- 1846 (CHURCH FLATS RD) TO SC 162 (HIGHWAY 162)
304	1,850	SC 703 (JASPER BLVD) TO S- 199 (STATION 22 1/2 ST)
305	3,900	S- 199 (STATION 22 1/2 ST) TO S- 1562 (POINT ST)
307	6,100	S- 215 (PITT ST) TO SC 703 (BEN SAWYER BLVD)
309	14,300	SC 703 (BEN SAWYER BLVD) TO S- 1326 (BOWMAN RD), L- 6670
310	11,200	S- 921 (SIX MILE RD) TO S- 504 (HAMLIN RD)
311	14,500	S- 1326 (BOWMAN RD), L- 6670 TO S- 274 (VENNING RD), L- 6945
312	15,900	S- 274 (VENNING RD), L- 6945 TO SC 517 (ISLE OF PALMS CONNECTOR)
313	9,700	S- 504 (HAMLIN RD) TO US 17 (N HIGHWAY 17)

STATION	AADT	LOCATION
314	12,900	SC 517 (ISLE OF PALMS CONNECTOR) TO S- 921 (SIX MILE RD)
315	2,800	SC 703 (BEN SAWYER BLVD), L- 1380 TO S- 215 (PITT ST)
317	2,500	S- 349 (CENTER ST) TO S- 204 (VENNING ST), L- 204
318	3,300	L- 2531 (LANGLEY ST) TO L- 1218 (LACKAWANNA BLVD), L- 2531
319	3,600	SC 703 (COLEMAN BLVD) TO S- 349 (CENTER ST)
321	850	L- 2098 (COTTINGHAM DR) TO SC 703 (W COLEMAN BLVD), L- 2017
323	1,650	S- 56 (MATHIS FERRY RD) TO DEAD END
324	6,100	SC 703 (W COLEMAN BLVD), S- 703 TO L- 3902 (PATRIOTS POINT RD)
325	1,400	S- 2474 (JOHNNIE DODDS BLVD) TO SC 703 (W COLEMAN BLVD)
326	2,300	US 17 (N HIGHWAY 17) TO S- 56 (MATHIS FERRY RD)
327	3,100	SC 703 (W COLEMAN BLVD), L- 3864 TO US 17 (N HIGHWAY 17)
328	250	S- 391 (BAYVIEW DR) TO SC 703 (W COLEMAN BLVD)
329	14,100	US 17 (N HIGHWAY 17) TO S- 1271 (BOWMAN RD), L- 1271
330	13,800	S- 1271 (BOWMAN RD), L- 1271 TO S- 1642 (VON KOLNITZ RD)
331	10,200	US 17 (N HIGHWAY 17), S- 56 TO S- 51 (RIFLE RANGE RD)
332	14,900	SC 703 (W COLEMAN BLVD) TO US 17 (N HIGHWAY 17)
333	900	L- 4491 (2ND ST) TO S- 56 (MATHIS FERRY RD)
334	15,400	S- 1642 (VON KOLNITZ RD) TO US 17 (N HIGHWAY 17), S- 274
335	14,700	S- 56 (MATHIS FERRY RD) TO L- 4436 (WAKENDAW RD), L- 6995
336	23,300	DEAD END TO L- 1775 (HOBCEW BLUFF DR), L- 2118
337	15,100	L- 4436 (WAKENDAW RD), L- 6995 TO S- 97 (LONG POINT RD)
338	34,800	L- 1775 (HOBCEW BLUFF DR), L- 2118 TO I- 526 (INTERSTATE 526)
339	27,400	I- 526 (INTERSTATE 526) TO S- 72 (WHIPPLE RD)
340	17,900	S- 72 (WHIPPLE RD) TO US 17 (N HIGHWAY 17)
341	7,000	US 17 (N HIGHWAY 17) TO S- 51 (RIFLE RANGE RD)
342	2,100	SC 703 (PALM BLVD) TO L- 425 (HARTNETT BLVD)
343	6,300	US 17 (N HIGHWAY 17), L- 2985 TO S- 51 (RIFLE RANGE RD)
345	28,100	S- 57 (BEES FERRY RD) TO S- 54 (CHISOLM RD)
346	15,000	S- 2301 (EDENVALE RD) TO S- 91 (RIVER RD), L- 20
347	17,000	S- 54 (CHISOLM RD) TO SC 700 (MAYBANK HWY)
348	8,700	S- 91 (RIVER RD), L- 20 TO L- 4462 (CAMP CARE RD)
349	17,700	SC 700 (MAYBANK HWY) TO S- 2301 (EDENVALE RD)
350	2,700	S- 20 (BOHICKET RD) TO S- 633 (N EDENVALE RD)
351	2,200	S- 20 (BOHICKET RD) TO S- 1154 (WALTER DR)
352	3,100	S- 1634 (HUMBERT RD) TO S- 20 (MAIN RD)
353	2,300	S- 91 (RIVER RD) TO S- 20 (BOHICKET RD)
354	650	S- 20 (MAIN RD) TO S- 1634 (HUMBERT RD)




STATION	AADT	LOCATION
355	7,600	S- 20 (MAIN RD) TO SC 700 (MAYBANK HWY)
357	9,700	SC 700 (MAYBANK HWY) TO S- 1156 (PLOW GROUND RD), L- 1156
358	6,000	L- 2886 (THOMAS JONES RD) TO S- 633 (EDENVALE RD)
359	6,800	S- 1156 (PLOW GROUND RD), L- 1156 TO L- 2886 (THOMAS JONES RD)
363	2,900	S- 94 (FORT JOHNSON RD) TO S- 388 (GRIMBALL RD EXT)
364	1,450	S- 388 (GRIMBALL RD EXT) TO SC 171 (FOLLY RD)
365	800	S- 387 (OLD MILITARY RD), L- 8909 TO S- 1151 (BATTALION DR)
367	11,700	SC 700 (MAYBANK HWY) TO S- 67 (CENTRAL PARK RD)
369	14,500	S- 67 (CENTRAL PARK RD) TO S- 28 (CAMP RD)
371	6,400	S- 28 (CAMP RD) TO S- 94 (GRIMBALL RD)
372	5,400	S- 94 (FORT JOHNSON RD) TO S- 95 (DILLS BLUFF RD)
373	11,000	S- 95 (DILLS BLUFF RD) TO SC 171 (FOLLY RD)
374	9,600	SC 171 (FOLLY RD) TO S- 1145 (MELlichAMP DR)
375	8,800	S- 94 (FORT JOHNSON RD) TO L- 2583 (FORT SUMTER DR)
376	7,400	S- 1145 (MELlichAMP DR) TO S- 53 (RIVERLAND DR)
377	3,500	L- 2583 (FORT SUMTER DR) TO S- 1028 (HARBOR VIEW RD)
379	8,500	SC 171 (FOLLY RD) TO S- 53 (RIVERLAND DR)
381	700	SC 171 (FOLLY RD) TO S- 28 (CAMP RD)
383	15,000	S- 94 (FORT JOHNSON RD) TO S- 95 (NORTH SHORE DR)
384	24,800	S- 95 (NORTH SHORE DR) TO SC 30 (JAMES ISLAND EXPWY)
385	8,600	SC 171 (FOLLY RD) TO S- 28 (STONE POST RD)
386	12,800	SC 30 (JAMES ISLAND EXPWY) TO SC 171 (FOLLY RD)
387	9,500	S- 28 (STONE POST RD) TO S- 1028 (HARBOR VIEW RD)
388	1,350	S- 1028 (HARBOR VIEW RD) TO Military Boundary
389	4,400	S- 603 (PIPER DR) TO US 17 (SAVANNAH HWY)
391	3,900	US 17 (SAVANNAH HWY) TO SC 7 (SAM RITTENBERG BLVD), S- 1199
393	10,800	US 17 (SAVANNAH HWY) TO SC 61 (ASHLEY RIVER RD)
395	11,500	SC 7 (SAM RITTENBERG BLVD) TO US 17 (SAVANNAH HWY)
397	4,800	US 17 (SAVANNAH HWY) TO S- 69 (S EDGEWATER DR)
399	1,400	S- 1354 (LOCUST ST) TO S- 26 (WAPPOO RD)
401	5,700	US 17 (SAVANNAH HWY) TO SC 61 (ASHLEY RIVER RD)
403	11,800	S- 1194 (LOCKWOOD DR) TO US 52 SPR (EAST BAY ST), S- 29
405	3,400	US 52 SPR (EAST BAY ST), S- 1015 TO S- 105 (S BATTERY ST)
406	3,000	S- 105 (S BATTERY ST) TO S- 103 (ASHLEY BLVD)
407	3,700	S- 1015 (LOCKWOOD DR) TO S- 104 (KING ST)
409	4,600	SC 61 (ASHLEY RIVER RD) TO US 17 (SAVANNAH HWY)
410	39,100	SC 171 (FOLLY RD) TO S- 1028 (HARBOR VIEW RD)

STATION	AADT	LOCATION
411	650	S- 2292 (CULBERTSON DR) TO S- 400 (LORD ASHLEY DR)
412	67,300	S- 1028 (HARBOR VIEW RD) TO US 17 (SAVANNAH HWY), S- 658
413	3,300	S- 1015 (LOCKWOOD DR) TO US 52 SPR (EAST BAY ST)
414	19,500	S- 669 (BARRE ST) TO S- 46 (RUTLEDGE AV), L- 46
415	14,800	S- 46 (RUTLEDGE AV), L- 46 TO US 52 SPR (EAST BAY ST), L- 404
416	3,700	US 52 SPR (EAST BAY ST), S- 404 TO S- 396 (CONCORD ST)
417	5,800	US 17 (CANNON ST), S- 113, L- 113 TO S- 553 (COMING ST), L- 553
419	6,500	S- 107 (MEETING ST) TO S- 113 (WESCOTT CT)
420	600	L- 1047 (MOULTRIE ST) TO S- 1636 (SUMTER ST), L- 9144
421	9,700	S- 670 (PRESIDENT ST) TO US 52 (MEETING ST)
422	4,600	US 52 (MEETING ST) TO US 52 SPR (MORRISON DR)
423	10,300	S- 49 (MOUNT PLEASANT ST) TO S- 864 (RACE ST)
424	2,600	US 78 (KING ST EXT) TO L- 1439 (HERIOT ST)
425	5,700	US 17 (US 17) TO S- 404 (CALHOUN ST)
426	2,600	S- 404 (CALHOUN ST) TO L- 29 (MURRAY BLVD)
427	3,000	S- 227 (HAGOOD AVE) TO S- 670 (PRESIDENT ST)
428	4,700	S- 658 (FISHBURNE ST), L- 658 TO L- 554 (JONATHAN LUCAS ST)
429	5,100	S- 404 (CALHOUN ST) TO US 17 (US 17)
430	3,200	US 17 (US 17) TO L- 1047 (MOULTRIE ST)
431	7,100	L- 4370 (LOGAN ST) TO S- 3 (SPRING ST)
432	1,600	S- 3 (SPRING ST) TO S- 864 (RACE ST)
433	4,100	S- 404 (CALHOUN ST) TO L- 393 (BEAUFAIN ST)
434	2,500	L- 1042 (LINE ST) TO S- 3 (SPRING ST)
435	3,700	US 52 SPR (EAST BAY ST) TO S- 863 (GEORGE ST), L- 4356
436	2,800	S- 404 (CALHOUN ST) TO L- 29 (MURRAY BLVD)
437	9,200	L- 1042 (LINE ST) TO L- 118 (JOHN ST)
438	4,800	S- 1037 (CANNON ST), L- 1037 TO S- 404 (CALHOUN ST)
439	16,900	US 52 (MEETING ST), L- 1042 TO S- 105 (S BATTERY ST)
440	76,100	US 52 (RIVERS AV), L- 4444 TO S- 280 (STALL RD)
441	44,600	S- 280 (STALL RD) TO County Line - DORCHESTER
442	6,000	S- 1015 (BROAD ST) TO S- 393 (BEAUFAIN ST)
443	16,300	S- 75 (ASHLEY PHOSPHATE RD), L- 2715 TO SC 642 (DORCHESTER RD)
444	2,100	L- 29 (MURRAY BLVD) TO S- 1015 (BROAD ST)
445	11,000	L- 2374 (S AVIATION AVE) TO US 52 (RIVERS AV)
446	8,000	DEAD END TO S- 58 (VIRGINIA AV)
447	14,800	S- 58 (VIRGINIA AV) TO S- 102 (ATTAWAY ST)
448	16,800	S- 102 (ATTAWAY ST) TO S- 283 (DUTTON AV)



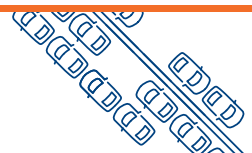
STATION	AADT	LOCATION
449	30,000	S- 283 (DUTTON AV) TO US 52 (RIVERS AV)
450	475	S- 39 (MEETING ST RD) TO US 52 (RIVERS AV)
451	16,200	US 52 (RIVERS AV) TO L- 2374 (S AVIATION AVE)
452	2,600	US 52 (RIVERS AV) TO S- 287 (S PARK PL)
453	34,400	S- 287 (S PARK PL) TO County Line - BERKELEY
454	2,100	S- 393 (BEAUFAIN ST) TO S- 404 (CALHOUN ST)
455	2,900	S- 283 (DUTTON AV) TO S- 60 (N RHETT AV), L- 282
456	9,500	L- 1439 (HERIOT ST) TO S- 49 (MOUNT PLEASANT ST)
457	550	DEAD END TO US 52 (RIVERS AV), L- 8287
458	8,800	S- 864 (RACE ST) TO US 17 (US 17)
459	9,100	S- 59 (BUIST AV) TO I- 526 (INTERSTATE 526)
460	8,500	I- 526 (INTERSTATE 526) TO S- 13 (REMOUNT RD)
461	9,500	S- 58 (VIRGINIA AV) TO S- 60 (PARK CIR)
463	9,500	US 52 (RIVERS AV) TO S- 60 (PARK CIR)
465	22,100	S- 790 (MALL DR), S- 1464 TO US 52 (RIVERS AV)
467	30,600	S- 1411 (BANCO RD), L- 172 TO S- 790 (MALL DR), S- 1464
469	16,700	SC 642 (DORCHESTER RD) TO S- 1411 (BANCO RD), L- 172
471	12,800	L- 42 (E MONTAGUE AVE) TO S- 48 (MCMILLAN AV)
473	8,600	S- 1025 (COSGROVE AV) TO US 52 (MEETING ST), L- 3466
474	14,600	S- 48 (MCMILLAN AV) TO S- 1025 (COSGROVE AV)
475	1,750	S- 48 (MCMILLAN AV), L- 1351 TO L- 42 (E MONTAGUE AVE), L- 379
477	650	S- 575 (MONITOR ST) TO S- 810 (IROQUOIS ST)
478	8,100	L- 8095 (W LIBERTY PARK CIR) TO L- 575 (MIXSON AV)
479	25,500	SC 461 (GLENN MCCONNELL PKWY) TO US 17 (SAVANNAH HWY)
480	15,800	SC 61 (ASHLEY RIVER RD) TO SC 461 (GLENN MCCONNELL PKWY)
481	9,000	US 17 (SAVANNAH HWY) TO SC 61 (PAUL CANTRELL BLVD), SC 61 CON
483	10,200	SC 61 (ASHLEY RIVER RD) TO S- 1210 (ASHLEY HALL RD)
484	9,600	S- 1372 (RAOUL WALLENBERG BLVD) TO SC 7 (SAM RITTENBERG BLVD)
485	8,000	SC 7 (SAM RITTENBERG BLVD) TO SC 61 (ASHLEY RIVER RD)
486	3,700	S- 1211 (BOONE HALL DR), L- 412, L- 1211 TO S- 1372 (RAOUL WALLENBERG BLVD)
487	11,800	S- 1210 (ASHLEY HALL RD) TO SC 7 (SAM RITTENBERG BLVD)
489	1,550	S- 1208 (CECILIA DR), L- 1208 TO S- 726 (ORANGE GROVE RD)
491	10,100	S- 39 (MEETING ST RD) TO US 52 (RIVERS AV)
493	4,500	S- 1026 (NORTH CAROLINA AV) TO S- 39 (MEETING ST RD)
494	3,500	US 78 (RIVERS AV) TO SC 642 (DORCHESTER RD)
495	7,200	SC 642 (DORCHESTER RD) TO US 52 (RIVERS AV)
496	8,400	US 52 (RIVERS AV) TO S- 60 (PARK CIR)

STATION	AADT	LOCATION
497	8,400	US 78 (KING ST EXT) TO SC 7 (COSGROVE AV)
499	13,700	SC 7 (COSGROVE AV) TO S- 475 (LEEDS AV)
501	650	RS 7518 TO S- 989 (WITHERS DR)
503	125	S- 991 (HOLBIRD ST), S- 1253 TO S- 989 (WITHERS DR), S- 1416
507	37,500	County Line - BERKELEY TO US 52 (HIGHWAY 52)
508	3,000	SC 700 (MAYBANK HWY), L- 1995 TO S- 20 (MAIN RD)
509	5,900	S- 20 (MAIN RD) TO S- 54 (RIVER RD)
511	475	L- 39 (DURANT AV) TO S- 60 (S RHETT AVE)
512	2,100	US 17 (N HIGHWAY 17) TO S- 432 (DOAR RD)
513	700	S- 39 (MEETING ST RD) TO S- 32 (SPRUILL AV), L- 22
515	700	L- 55 (WILLTOWN RD) TO County Line - DORCHESTER
517	4,600	S- 58 (VIRGINIA AV) TO S- 60 (PARK CIR)
519	5,100	S- 204 (VENNING ST), L- 204 TO SC 703 (COLEMAN BLVD)
521	4,100	S- 963 (W 9TH ST) TO SC 171 (CENTER ST)
523	5,800	SC 171 (CENTER ST) TO S- 324 (E 3RD ST)
524	1,200	S- 56 (MATHIS FERRY RD), L- 4488 TO S- 2475 (JOHNNIE DODDS BLVD)
525	3,300	S- 324 (E 3RD ST) TO Military Boundary
527	175	SC 174 (HIGHWAY 174) TO L- 346 (JEHOSSEE ISLAND RD)
529	1,500	SC 61 (SAINT ANDREWS BLVD) TO US 17 (SAVANNAH HWY)
531	50,100	County Line - DORCHESTER TO US 78 (HIGHWAY 78), S- 2421
533	5,800	S- 13 (REMOUNT RD) TO County Line - BERKELEY
534	6,000	L- 1358 (N HOBSON AVE), L- 3780 TO S- 32 (SPRUILL AV), L- 4172
535	175	SC 174 (HIGHWAY 174) TO DEAD END
537	1,000	S- 46 (RUTLEDGE AV) TO US 78 (KING ST)
539	3,400	S- 633 (EDENVALE RD) TO S- 20 (BOHICKET RD), L- 20
541	1,000	SC 162 (HIGHWAY 162) TO S- 275 (ELLINGTON SCHOOL RD)
543	5,100	S- 13 (REMOUNT RD) TO L- 2531 (E DOLPHIN ST)
547	2,900	S- 29 (E BATTERY ST), L- 29 TO S- 876 (TRADD ST), L- 4391
549	5,500	US 78 (KING ST) TO US 52 SPR (MORRISON DR)
551	3,100	S- 22 (CLEMENTS AV) TO S- 32 (SPRUILL AV)
553	2,400	S- 39 (MEETING ST RD) TO S- 164 (MOTT AV)
555	6,500	US 78 (HIGHWAY 78) TO S- 881 (LINCOLNVILLE RD)
557	1,250	L- 3362 (STATE ST), L- 4396 TO US 52 SPR (EAST BAY ST), L- 9190
559	13,800	S- 75 (ASHLEY PHOSPHATE RD) TO S- 1187 (MIDLAND PARK RD)
560	3,300	US 17 (CANNON ST) TO L- 99 (HUGER ST)
561	2,400	S- 13 (REMOUNT RD) TO S- 800 (PASTOR DR)
563	1,850	SC 700 (MAYBANK HWY) TO DEAD END



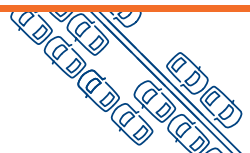
STATION	AADT	LOCATION
565	5,700	US 17 (SAVANNAH HWY) TO S- 1332 (HYDE PARK RD)
567	3,400	S- 1332 (HYDE PARK RD) TO SC 165 (HIGHWAY 165)
569	2,000	S- 414 (POWHATAN ST), L- 345 TO SC 703 (COLEMAN BLVD)
571	950	SC 642 (DORCHESTER RD) TO S- 894 (AZALEA DR)
573	11,200	US 52 (RIVERS AV) TO County Line - BERKELEY
575	275	US 17 (N HIGHWAY 17) TO US 17 (N HIGHWAY 17)
576	7,100	DEAD END TO I- 526 (INTERSTATE 526)
577	12,900	S- 894 (AZALEA DR) TO SC 642 (DORCHESTER RD)
578	17,400	I- 526 (INTERSTATE 526) TO S- 894 (AZALEA DR)
579	900	S- 117 (STUART ST) TO L- 1777 (JACKSON ST)
580	1,250	S- 876 (TRADD ST) TO S- 393 (BEAUFAIN ST), L- 393, L- 549
581	3,000	S- 393 (BEAUFAIN ST), L- 393, L- 4370 TO S- 104 (KING ST), L- 549
583	11,100	S- 404 (CALHOUN ST) TO US 17 (CANNON ST)
584	8,000	S- 53 (RIVERLAND DR) TO SC 171 (FOLLY RD)
585	9,700	SC 30 (LOCKWOOD DR) TO L- 113 (WESCOTT CT)
589	3,700	L- 39 (DURANT AV) TO S- 62 (E MONTAGUE AVE)
590	9,400	S- 62 (E MONTAGUE AVE) TO L- 1218 (LACKAWANNA BLVD)
591	2,500	DEAD END TO S- 91 (RIVER RD)
593	3,600	S- 46 (RUTLEDGE AV) TO S- 120 (LARNES ST)
594	750	S- 553 (COMING ST) TO S- 46 (RUTLEDGE AV)
595	9,400	S- 670 (PRESIDENT ST), L- 670 TO L- 3629 (HORIZON ST)
596	5,000	S- 120 (LARNES ST) TO S- 670 (PRESIDENT ST), L- 670
597	3,700	S- 104 (KING ST) TO S- 107 (MEETING ST), L- 663
598	3,400	S- 107 (MEETING ST), S- 663 TO US 52 SPR (EAST BAY ST), S- 124
599	2,700	S- 104 (KING ST), L- 549 TO S- 107 (MEETING ST)
601	4,200	S- 404 (CALHOUN ST) TO L- 4335 (SABIN ST)
603	950	S- 60 (S RHETT AVE) TO L- 39 (DURANT AV)
604	2,700	SC 700 (MAYBANK HWY), L- 621 TO S- 53 (RIVERLAND DR)
607	2,800	SC 700 (MAYBANK HWY) TO S- 67 (CENTRAL PARK RD)
609	200	SC 174 (HIGHWAY 174) TO S- 2247 (RED HOUSE RD)
611	400	DEAD END TO SC 642 (DORCHESTER RD)
613	5,600	US 52 (RIVERS AV) TO S- 62 (E MONTAGUE AVE)
615	1,400	S- 76 (LADSON RD) TO L- 823 (TREMONT AV)
617	20,500	S- 859 (OLD GEORGETOWN RD) TO SC 526 SPR (CHUCK DAWLEY BLVD)
618	150	DEAD END TO S- 1271 (BOWMAN RD)
619	1,850	US 78 (KING ST) TO S- 46 (RUTLEDGE AV)
621	11,100	S- 76 (LADSON RD), L- 1979 TO County Line - DORCHESTER

STATION	AADT	LOCATION
623	4,900	US 52 SPR (EAST BAY ST) TO S- 104 (KING ST)
625	2,300	SC 642 (DORCHESTER RD) TO S- 894 (AZALEA DR)
627	100	S- 769 (DORSEY AV) TO S- 990 (WITHERS DR), S- 1416
629	9,300	S- 32 (SPRUILL AV) TO US 52 (RIVERS AV), SC 7
631	1,950	S- 98 (HALFWAY CREEK RD) TO US 17 (N HIGHWAY 17)
633	3,600	US 17 (US 17) TO US 52 (MEETING ST), S- 107
635	17,200	S- 76 (LADSON RD), L- 7938 TO County Line - DORCHESTER
639	20,500	S- 404 (CALHOUN ST) TO S- 1015 (HALSEY BLVD)
640	14,400	SC 30 (JAMES ISLAND EXPWY), S- 1194 TO S- 669 (BARRE ST)
641	2,200	S- 75 (ASHLEY PHOSPHATE RD) TO S- 280 (STALL RD)
643	7,400	S- 56 (MATHIS FERRY RD), L- 1271 TO US 17 (N HIGHWAY 17)
644	19,300	US 17 (N HIGHWAY 17) TO S- 859 (OLD GEORGETOWN RD)
645	5,100	S- 1028 (HARBOR VIEW RD) TO S- 94 (FORT JOHNSON RD)
647	550	County Line - DORCHESTER TO S- 881 (LINCOLN AVE)
649	1,300	US 17 (SAVANNAH HWY) TO S- 275 (ELLINGTON SCHOOL RD), L- 4710
651	9,300	SC 526 SPR (CHUCK DAWLEY BLVD) TO S- 51 (RIFLE RANGE RD)
653	550	S- 317 (COUNTY LINE RD) TO SC 165 (HIGHWAY 165), L- 635
655	1,250	S- 54 (CHISOLM RD) TO S- 20 (MAIN RD)
657	550	US 17 (N HIGHWAY 17) TO S- 1336 (RANDALL RD), L- 1336
659	150	SC 45 (HIGHWAY 45) TO S- 1335 (TIBWIN RD), L- 1335
661	18,000	US 52 (RIVERS AV) TO I- 26 (INTERSTATE 26)
662	1,250	S- 20 (MAIN RD) TO S- 1442 (BROWNSWOOD RD)
663	2,900	S- 926 (MULBERRY ST), L- 926 TO SC 61 (ASHLEY RIVER RD)
664	8,000	I- 26 (INTERSTATE 26) TO L- 2374 (S AVIATION AVE), L- 3575
665	1,000	S- 1187 (MIDLAND PARK RD) TO L- 3617 (CLARA LN)
669	4,700	S- 1442 (BROWNSWOOD RD) TO S- 54 (RIVER RD)
671	175	S- 38 (PARKERS FERRY RD), L- 4838 TO DEAD END
675	1,600	S- 20 (MAIN RD) TO S- 1442 (BROWNSWOOD RD)
677	600	S- 480 (AMERICA ST) TO US 52 SPR (MORRISON DR)
679	475	SC 174 (HIGHWAY 174) TO L- 2230 (LEGARE RD)
681	2,300	County Line - BERKELEY TO S- 13 (REMOUNT RD)
683	275	S- 767 (PETERS POINT RD) TO SC 174 (HIGHWAY 174)
684	48,200	S- 57 (BEES FERRY RD) TO S- 1863 (MAGWOOD DR), L- 4691
685	34,700	S- 1863 (MAGWOOD DR), L- 4691 TO SC 61 (ASHLEY RIVER RD)
686	18,400	SC 61 (ASHLEY RIVER RD) TO SC 461 (GLENN MCCONNELL PKWY), L- 4691
691	29,200	S- 51 (RIFLE RANGE RD) TO US 17 (N HIGHWAY 17), L- 8185
693	19,900	SC 703 (PALM BLVD) TO S- 51 (RIFLE RANGE RD)




STATION	AADT	LOCATION
694	3,300	S- 2476 (WREN ST) TO US 52 (RIVERS AV)
695	2,700	S- 1187 (MIDLAND PARK RD) TO L- 195 (EAGLE DR)
696	3,100	S- 1113 (WARD AV) TO S- 2476 (WREN ST)
697	4,200	L- 1218 (LACKAWANNA BLVD), L- 3192 TO L- 2539 (ESSEX ST)
698	4,100	L- 2539 (ESSEX ST) TO S- 102 (ATTAWAY ST)
699	150	L- 576 (PRINCETON ST) TO L- 8095 (E LIBERTY PARK CIR)
701	2,100	US 78 (KING ST) TO L- 4277 (MARY MURRAY DR), L- 4280
703	425	US 52 (RIVERS AV) TO DEAD END
705	700	US 52 SPR (EAST BAY ST) TO S- 1022 (WASHINGTON ST)
707	3,900	S- 2387 (WASHINGTON ST), L- 4349 TO S- 662 (CHARLOTTE ST)
709	5,600	S- 1022 (WASHINGTON ST), L- 4349 TO S- 124 (HASSELL ST)
710	5,500	US 17 (SAVANNAH HWY) TO SC 7 (SAM RITTENBERG BLVD)
711	1,350	S- 62 (W MONTAGUE AVE), L- 172 TO DEAD END
713	38,600	I- 526 (INTERSTATE 526) TO L- 2374 (S AVIATION AVE)
714	26,100	S- 62 (W MONTAGUE AVE), S- 1411 TO I- 526 (INTERSTATE 526)
715	1,600	S- 62 (E MONTAGUE AVE) TO L- 2811 (GAYNOR AV), L- 6963
717	15,900	I- 26 (INTERSTATE 26) TO US 78 (KING ST EXT)
718	17,300	US 78 (KING ST EXT) TO US 52 (MEETING ST), US 52 SPR
720	45,700	L- 2374 (S AVIATION AVE) TO L- 4487 (MICHAUX PKWY)
722	23,200	L- 4487 (MICHAUX PKWY) TO L- 172 (INTERNATIONAL BLVD)
723	6,600	L- 20 (BETSY KERRISON PKWY), L- 4696 TO DEAD END
724	7,600	S- 1168 (SAVAGE RD), L- 4691 TO US 17 (SAVANNAH HWY), S- 1801
726	1,550	L- 4681 (ASHLEY TOWN CENTER DR) TO DEAD END
727	32,000	R- 5366 1E1 (Hungryneck Blvd), R- 5367 301 TO S- 274 (VENNING RD)
728	19,600	S- 274 (VENNING RD) TO SC 517 (ISLE OF PALMS CONNECTOR)
730	27,700	L- 172 (INTERNATIONAL BLVD) TO SC 642 (DORCHESTER RD), L- 2995
731	8,300	L- 172 (INTERNATIONAL BLVD) TO S- 1342 (AVIATION AV), L- 3575
732	14,700	US 17 (N HIGHWAY 17), L- 7872 TO L- 8108 (SALTERBECK ST)
733	18,100	L- 8108 (SALTERBECK ST) TO L- 8365 (QUEENSGATE WAY)
734	16,000	L- 8365 (QUEENSGATE WAY) TO L- 5416 (GREY MARSH RD)
735	14,700	L- 5416 (GREY MARSH RD) TO L- 5438 (BESSEMER RD)
736	13,900	L- 5438 (BESSEMER RD) TO L- 5188 (WANDO PLANTATION WAY)
737	9,500	L- 5188 (WANDO PLANTATION WAY) TO SC 41 (HIGHWAY 41), L- 3504
738	6,400	L- 2654 (LEAST TERN LN) TO L- 2778
739	1,850	R- 5935, R- 5938, R- 7936, R- 7937 TO DEAD END
740	6,400	L- 1358 (N HOBSON AVE) TO S- 48 (MCMILLAN AV), S- 379
741	3,000	L- 86 (VIADUCT RD), L- 3780 TO L- 2844 (PIPEFITTER ST)

STATION	AADT	LOCATION
742	5,000	L- 2844 (PIPEFITTER ST) TO L- 1351 (MCMILLAN AVE)
743	2,400	L- 1047 (MOULTRIE ST), L- 4277 TO L- 99 (HUGER ST)
2185	107,600	S- 62 (COLLEGE PARK RD) (BERKELEY) TO US 78 (UNIVERSITY BLVD)
2187	115,800	US 78 (UNIVERSITY BLVD) TO US 52 CON (NO NAME)
2189	116,800	US 52 CON (NO NAME) TO S- 75 (ASHLEY PHOSPHATE RD)
2191	169,300	S- 75 (ASHLEY PHOSPHATE RD) TO S- 1342 (AVIATION AV)
2193	143,900	S- 1342 (AVIATION AV) TO S- 13 (REMOUNT RD)
2195	169,800	S- 13 (REMOUNT RD) TO I- 526 (INTERSTATE 526)
2196	104,000	I- 526 (INTERSTATE 526) TO S- 62 (W MONTAGUE AVE)
2197	100,100	S- 62 (W MONTAGUE AVE) TO SC 642 (DORCHESTER RD)
2201	99,300	SC 642 (DORCHESTER RD) TO SC 7 (COSGROVE AV)
2203	97,500	SC 7 (COSGROVE AV) TO R- 7935
2205	95,700	R- 7935 TO S- 46 (HERIOT ST)
2207	88,800	S- 46 (HERIOT ST) TO S- 49 (MOUNT PLEASANT ST)
2209	78,300	S- 49 (MOUNT PLEASANT ST) TO S- 114 (CYPRESS ST)
2210	62,400	US 17 (US 17) TO US 17 (INTERSTATE 26), S- 553
2211	68,000	S- 114 (CYPRESS ST) TO US 17 (US 17)
2500	24,600	R- 7563 TO SC 7 (SAM RITTENBERG BLVD)
2501	33,700	SC 7 (SAM RITTENBERG BLVD) TO SC 461 (PAUL CANTRELL BLVD)
2505	82,600	SC 461 (PAUL CANTRELL BLVD) TO S- 475 (LEEDS AV)
2507	80,600	S- 475 (LEEDS AV) TO SC 642 (DORCHESTER RD)
2509	84,100	SC 642 (DORCHESTER RD) TO S- 62 (W MONTAGUE AVE)
2511	92,100	S- 62 (W MONTAGUE AVE) TO I- 26 (INTERSTATE 26)
2513	84,600	I- 26 (INTERSTATE 26) TO US 52 (RIVERS AV)
2515	85,100	US 52 (RIVERS AV) TO S- 60 (N RHETT AV)
2516	93,400	S- 60 (N RHETT AV) TO S- 58 (VIRGINIA AV)
2517	77,300	S- 58 (VIRGINIA AV) (CHARLESTON) TO S- 33 (CLEMENTS FERRY RD)
2519	61,300	S- 97 (LONG POINT RD) TO S- 56 (MATHIS FERRY RD)
2520	75,200	L- 1520 (SEVEN FARMS DR) TO S- 97 (LONG POINT RD) (CHARLESTON)
2521	30,700	S- 56 (MATHIS FERRY RD) TO US 17 (N HIGHWAY 17)

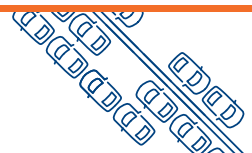


DORCHESTER STATIONS 2024 TRAFFIC COUNTS

STATION	AADT	LOCATION
101	3,300	County Line - COLLETON TO S- 83 (SECOND TEXAS RD)
103	4,700	S- 83 (SECOND TEXAS RD) TO S- 99 (SW RAILROAD AVE)
104	10,500	County Line - COLLETON TO SC 61 (SC 61 HWY)
105	5,100	S- 99 (SW RAILROAD AVE) TO S- 63 (MINUS ST)
106	18,700	SC 61 (SC 61 HWY) TO SC 642 (DORCHESTER RD)
107	3,500	S- 63 (MINUS ST) TO US 178 (CHARLESTON HWY)
108	10,000	SC 642 (DORCHESTER RD) TO S- 22 (ORANGEBURG RD)
109	2,300	US 178 (CHARLESTON HWY) TO County Line - ORANGEBURG
110	13,400	S- 22 (ORANGEBURG RD) TO S- 35 (NO NAME)
111	18,800	S- 35 (NO NAME) TO S- 64 (E CAROLINA AVE), S- 191, L- 64
113	16,400	S- 64 (E CAROLINA AVE), S- 191, L- 64 TO L- 183 (W LUKE ST), L- 3167
115	16,800	L- 183 (W LUKE ST), L- 3167 TO US 78 (W 5TH ST N)
117	33,100	US 78 (W 5TH ST N) TO County Line - BERKELEY
119	2,500	County Line - ORANGEBURG TO S- 471 (HARLEY RD)
121	4,400	S- 471 (HARLEY RD) TO S- 716 (NEW MEADOW DR)
123	5,200	S- 716 (NEW MEADOW DR) TO I- 95 (INTERSTATE 95)
125	10,400	I- 95 (INTERSTATE 95) TO S- 119 (LEGARE RD)
127	11,500	S- 119 (LEGARE RD) TO US 15 (N PARLER AVE)
129	9,000	US 15 (N PARLER AVE) TO S- 38 (ARLINGTON ST)
131	7,100	S- 38 (ARLINGTON ST) TO S- 89 (SHORT CUT RD)
133	6,300	S- 89 (SHORT CUT RD) TO US 178 (E MAIN ST)
134	10,500	US 178 (E MAIN ST) TO SC 27 (RIDGEVILLE RD)
135	9,700	SC 27 (RIDGEVILLE RD) TO S- 58 (JEDBURG RD)
137	16,300	S- 58 (JEDBURG RD) TO S- 65 (W RICHARDSON AVE)
139	14,000	S- 65 (W RICHARDSON AVE) TO US 17 ALT (N MAIN ST)
140	16,000	US 17 ALT (N MAIN ST) TO L- 3408 (MIDVIEW DR) (CHARLESTON)
141	2,700	County Line - ORANGEBURG TO US 15 (US 15 HWY N)
143	3,300	SC 453 (JUDGE ST) TO US 78 (US 78 HWY)
144	3,100	US 15 (US 15 HWY N) TO SC 453 (JUDGE ST)

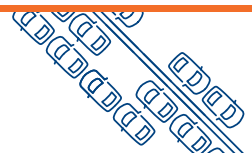


STATION	AADT	LOCATION
145	4,400	SC 61 (SC 61 HWY) TO US 78 (US 78 HWY)
146	12,800	US 78 (US 78 HWY) TO County Line - BERKELEY
147	6,000	County Line - COLLETON TO SC 27 (GIVHANS RD)
149	8,800	SC 27 (GIVHANS RD) TO US 17 ALT (US 17-A HWY S)
150	10,900	S- 163 (SUMMERS DR), L- 163 TO L- 1754 (OLD COURSE RD)
151	17,000	L- 1754 (OLD COURSE RD) TO SC 165 (DELEMAR HWY)
153	13,400	SC 165 (DELEMAR HWY) TO County Line - CHARLESTON
154	3,500	SC 61 (ASHLEY RIVER RD) TO SC 165 (BACONS BRIDGE RD)
155	8,600	County Line - CHARLESTON TO S- 84 (CLUBHOUSE RD), L- 893
156	3,400	US 17 ALT (US 17-A HWY S) TO S- 163 (SUMMERS DR), L- 163
157	11,200	S- 84 (CLUBHOUSE RD), L- 893 TO SC 61 (BEECH HILL RD)
159	33,600	SC 61 (BEECH HILL RD) TO SC 642 (DORCHESTER RD)
161	25,700	SC 642 (DORCHESTER RD) TO S- 199 (OLD TROLLEY RD)
162	31,300	S- 64 (E CAROLINA AVE) TO S- 224 (GAHAGAN RD)
163	30,300	S- 199 (OLD TROLLEY RD) TO S- 64 (E CAROLINA AVE)
164	6,300	S- 131 (S MAPLE ST) TO US 17 ALT (S MAIN ST)
165	15,500	US 17 ALT (US 17-A HWY S) TO S- 22 (ORANGEBURG RD)
166	9,200	US 78 (W 5TH ST N) TO S- 131 (S MAPLE ST)
167	35,500	S- 22 (ORANGEBURG RD) TO SC 165 (BACONS BRIDGE RD)
168	34,300	S- 224 (GAHAGAN RD) TO US 78 (E 5TH ST N)
169	43,000	SC 165 (BACONS BRIDGE RD) TO S- 199 (OLD TROLLEY RD), L- 3097
170	35,600	US 78 (E 5TH ST N) TO County Line - BERKELEY
171	45,300	S- 199 (OLD TROLLEY RD), L- 3097 TO County Line - CHARLESTON
172	200	County Line - ORANGEBURG TO S- 26 (MAPLE BRANCH RD)
173	475	S- 26 (MAPLE BRANCH RD) TO L- 429 (EVERGREEN LN)
175	1,100	L- 429 (EVERGREEN LN) TO S- 56 (HORSEFORD RD)
177	1,950	S- 56 (HORSEFORD RD) TO S- 233 (S RAILROAD AVE)
179	500	US 178 (CHARLESTON HWY) TO S- 18 (HERNDON ST)
181	2,000	S- 39 (RAYSOR ST) TO S- 44 (CAROLINA AVE), S- 722
183	475	S- 44 (CAROLINA AVE), S- 722 TO S- 16 (ST MARK BOWMAN RD)



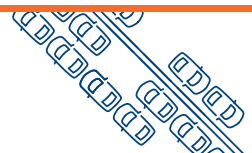
STATION	AADT	LOCATION
185	275	US 178 (CHARLESTON HWY) TO S- 11 (DUNCAN CHAPEL RD)
187	325	S- 73 (RABBIT RD) TO S- 176 (SPARROW RD)
189	650	S- 19 (WIRE RD) TO S- 87 (PEELE RD)
190	10,400	S- 13 (CENTRAL AVE) TO S- 65 (W RICHARDSON AVE), S- 579
191	800	S- 87 (PEELE RD) TO S- 45 (QUAKER RD)
193	1,900	US 78 (MEMORIAL BLVD) TO S- 40 (DUKES ST)
195	800	S- 40 (DUKES ST) TO I- 95 (INTERSTATE 95)
197	600	US 15 (N PARLER AVE) TO L- 61 (RIDGE ST)
199	1,100	S- 44 (BEHLING ST) TO S- 119 (LEGARE RD)
201	325	S- 119 (LEGARE RD) TO S- 39 DS1 (CALLAWAY DR), S- 859
203	850	S- 610 (ALONZO RD), L- 610 TO US 15 (US 15 HWY S)
204	1,600	US 178 (W MAIN ST) TO S- 378 (ST PAUL RD)
205	1,300	S- 378 (ST PAUL RD) TO US 78 (US 78 HWY)
207	1,300	US 78 (US 78 HWY) TO S- 233 (S RAILROAD AVE), L- 519
209	12,600	SC 642 (DORCHESTER RD) TO US 17 ALT (BOONE HILL RD)
211	16,400	US 17 ALT (BOONE HILL RD) TO S- 13 (CENTRAL AVE)
213	14,600	S- 13 (CENTRAL AVE) TO US 78 (W 5TH ST N)
215	4,300	US 78 (W 5TH ST N) TO County Line - BERKELEY
217	375	S- 104 (NW RAILROAD AVE) TO US 78 (MEMORIAL BLVD)
219	750	L- 41 (JOHNSTON ST) TO US 78 (MEMORIAL BLVD)
221	950	S- 26 (N METTS ST) TO US 15 (S PARLER AVE)
223	750	S- 99 (SW RAILROAD AVE) TO S- 49 (QUAKER RD), S- 666
224	5,400	S- 319 (CUTHBERT ST) TO L- 189 (W DOTY AVE)
225	1,400	US 15 (N PARLER AVE) TO S- 86 (PARK ST)
227	2,500	S- 13 (CENTRAL AVE) TO US 17 ALT (BOONE HILL RD)
229	9,000	US 78 (W 5TH ST N) TO S- 65 (W RICHARDSON AVE)
230	12,800	S- 65 (W RICHARDSON AVE) TO L- 64 (W CAROLINA AVE)
231	14,900	L- 64 (W CAROLINA AVE) TO S- 302 (WILSON DR)
232	21,900	S- 302 (WILSON DR) TO S- 58 (W BUTTERNUT RD)
233	14,800	S- 58 (W BUTTERNUT RD) TO S- 22 (ORANGEBURG RD)

STATION	AADT	LOCATION
234	12,600	S- 22 (ORANGEBURG RD) TO S- 326 (TWIN LAKE DR)
235	8,100	S- 326 (TWIN LAKE DR) TO US 17 ALT (US 17-A HWY S)
237	30,500	SC 165 (BACONS BRIDGE RD) TO SC 642 (DORCHESTER RD), L- 3097
239	15,200	S- 199 (OLD TROLLEY RD) TO County Line - CHARLESTON
240	14,100	County Line - BERKELEY TO US 78 (W 5TH ST N)
241	11,800	US 78 (W 5TH ST N) TO S- 22 (ORANGEBURG RD)
242	3,500	S- 22 (ORANGEBURG RD) TO S- 22 (ORANGEBURG RD)
243	8,000	S- 22 (ORANGEBURG RD) TO S- 13 (CENTRAL AVE)
244	34,800	SC 642 (DORCHESTER RD) TO County Line - CHARLESTON
245	10,600	S- 65 (W RICHARDSON AVE) TO US 78 (W 5TH ST N)
247	19,100	US 78 (W 5TH ST N) TO County Line - BERKELEY
249	2,800	S- 131 (N MAPLE ST) TO US 78 (W 5TH ST N)
251	2,500	US 78 (W 5TH ST N) TO S- 357 (W 1ST ST N)
253	2,000	US 17 ALT (N MAIN ST) TO S- 352 (N WALNUT ST)
255	100	US 78 (W 5TH ST N) TO DEAD END
257	950	US 17 ALT (N MAIN ST) TO S- 184 (N GUM ST)
259	6,600	US 17 ALT (S MAIN ST) TO S- 207 (E 3RD ST N)
261	11,300	County Line - CHARLESTON TO S- 377 (MILES-JAMISON RD), L- 1556
263	8,900	SC 165 (BACONS BRIDGE RD) TO S- 319 (CUTHBERT ST)
265	375	S- 39 (RAYSOR ST) TO S- 63 (MINUS ST)
267	4,300	SC 27 (CHURCH ST) TO US 78 (US 78 HWY)
269	4,700	US 178 (W MAIN ST) TO I- 26 (INTERSTATE 26)
271	4,500	I- 26 (INTERSTATE 26) TO County Line - ORANGEBURG
273	7,500	SC 165 (BACONS BRIDGE RD) TO S- 199 (OLD TROLLEY RD)
275	225	S- 32 (MCALHANY RD) TO S- 16 (RIGBY ST)
277	425	S- 19 (WIRE RD) TO US 78 (US 78 HWY)
279	250	I- 95 (INTERSTATE 95) TO S- 19 (WIRE RD)
281	275	US 178 (E MAIN ST) TO US 178 (E MAIN ST)
283	950	County Line - COLLETON TO S- 19 (WIRE RD)
285	1,250	SC 61 (SC 61 HWY) TO S- 19 (WIRE RD)



STATION	AADT	LOCATION
287	50	County Line - ORANGEBURG TO S- 18 (DURHAMS CORNER RD)
289	375	S- 54 (MULBERRY RD) TO US 15 (US 15 HWY N)
291	200	S- 16 (CHURCH ST) TO S- 26 (FRIENDSHIP RD)
293	475	S- 86 (MOUNT ZION RD) TO S- 48 (FARMERS MARKET RD)
295	750	S- 28 (FIRST BEND RD) TO US 178 (E MAIN ST)
296	25	S- 782 (HELMS DR) TO L- 1068 (TRINITY DR)
297	1,650	S- 13 (CENTRAL AVE) TO S- 782 (HELMS DR)
299	37,500	SC 642 (DORCHESTER RD), L- 1892 TO County Line - CHARLESTON
301	175	S- 19 (WIRE RD) TO S- 26 (COWTAIL RD)
303	75	S- 19 (WIRE RD) TO S- 18 (DURHAMS CORNER RD)
305	225	S- 18 (INDEPENDENT SCHOOL RD) TO County Line - ORANGEBURG
307	600	S- 19 (WIRE RD) TO S- 610 (ALONZO RD), L- 610
309	950	US 78 (MEMORIAL BLVD) TO S- 39 (RAYSOR ST)
311	1,750	S- 122 (W 2ND ST S) TO US 78 (W 5TH ST N)
313	375	L- 544 (INDIGO RD) TO S- 19 (RIDGE RD)
315	225	County Line - CHARLESTON TO US 17 ALT (US 17-A HWY S)
317	1,500	S- 168 (SPRING RD) TO US 78 (E JIM BILTON BLVD)
319	800	US 15 (US 15 HWY N) TO S- 167 (ACADEMY RD)
321	2,500	US 78 (US 78 HWY) TO County Line - BERKELEY
323	400	US 17 ALT (S MAIN ST), L- 3167 TO S- 187 (BRYAN ST)
325	275	County Line - ORANGEBURG TO US 78 (JOHNSTON AVE)
329	6,400	US 17 ALT (N MAIN ST) TO S- 65 (OWENS DR)
331	1,550	S- 65 (E RICHARDSON AVE) TO S- 708 (E RICHLAND ST)
333	4,600	US 17 ALT (S MAIN ST), L- 1480 TO S- 64 (E CAROLINA AVE)
335	2,100	SC 27 (CHURCH ST) TO S- 19 (S MAIN ST)
337	550	US 178 (E MAIN ST) TO US 78 (US 78 HWY)
339	275	US 15 (US 15 HWY S) TO S- 19 (WIRE RD)
343	300	S- 19 (RIDGE RD) TO S- 30 (GIVHANS FERRY RD)
344	3,600	S- 230 (LADSON RD) TO L- 488 (BEVERLY DR)
345	8,700	S- 259 (PARLOR DR) TO S- 748 (OLD FORT DR), L- 2408

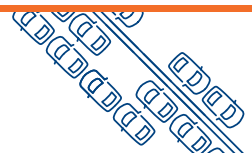
STATION	AADT	LOCATION
347	50	S- 195 (S GUM ST) TO S- 208 (S MAGNOLIA ST)
349	16,400	S- 230 (LADSON RD) TO S- 199 (OLD TROLLEY RD)
350	2,200	L- 131 (NEXTON PKWY) TO County Line - BERKELEY
2173	45,300	I- 95 (INTERSTATE 95) (ORANGEBURG) TO US 15 (US 15 HWY N)
2175	44,100	US 15 (US 15 HWY N) TO SC 453 (JUDGE ST)
2177	47,000	SC 453 (JUDGE ST) TO SC 27 (OLD GILLIARD RD) (BERKELEY)
2379	49,800	SC 61 (AUGUSTA HWY) (COLLETON) TO US 78 (W JIM BILTON BLVD)
2381	50,900	US 78 (W JIM BILTON BLVD) TO US 178 (CHARLESTON HWY)
2383	51,300	US 178 (CHARLESTON HWY) (DORCHESTER) TO I- 26 (INTERSTATE 26)



BERKELEY COUNTY TRAFFIC COUNTS: *Indexed by Station Number & Year*

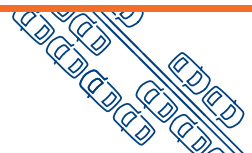
STATION	AADT 2015	AADT 2016	AADT 2017	AADT 2018	AADT 2019	AADT 2020	AADT 2021	AADT 2022	AADT 2023	AADT 2024
100	37,200	41,200	53,100	55,200	56,200	52,000	54,100	56,400	59,300	54,000
101	23,800	31,400	35,000	36,400	37,100	38,600	40,200	41,900	44,000	40,700
103	19,000	21,000	22,300	23,200	23,600	20,500	21,300	22,200	23,300	20,100
105	6,700	12,400	13,100	13,600	13,800	12,700	13,200	15,900	16,700	16,600
107	13,800	17,500	19,900	20,700	21,100	21,900	22,800	21,900	23,000	23,900
109	23,800	24,500	30,800	32,000	32,600	26,700	27,800	27,600	29,000	29,600
111	7,800	8,500	8,900	8,800	9,500	8,700	9,500	8,500	9,300	10,200
113	3,700	4,500	4,700	3,900	4,200	3,900	4,300	4,300	4,700	5,000
114	4,000	4,500	4,800	3,900	4,200	3,900	4,300	4,300	4,700	5,200
115	5,400	5,400	5,900	4,800	5,200	4,900	5,300	5,100	5,600	6,700
117	35,700	52,400	51,800	53,800	54,800	61,600	64,100	66,900	70,300	66,900
119	32,100	34,500	36,300	35,800	38,600	42,100	43,800	41,400	43,500	44,900
121	22,600	30,100	33,100	32,600	35,200	33,500	34,900	40,300	42,400	42,000
123	22,500	28,800	32,400	31,900	34,400	32,900	35,900	40,000	42,000	41,600
124	21,200	21,900	22,100	22,600	23,200	21,300	22,900	23,400	25,200	26,100
125	13,600	18,500	19,100	18,800	20,300	26,800	27,900	19,500	20,500	21,300
127	19,100	18,500	17,800	18,500	18,800	17,800	18,500	18,500	19,400	20,000
129	11,000	12,700	14,200	14,000	15,100	14,600	15,900	14,300	15,600	16,700
131	4,600	3,600	6,900	6,800	7,300	8,200	8,900	8,800	9,600	8,300
133	3,600	4,300	4,900	4,800	5,200	3,900	4,300	4,300	4,700	4,800
135	3,900	4,600	4,600	4,800	5,200	4,900	5,300	7,100	7,800	7,300
136	38,700	39,900	38,500	40,000	40,700	34,700	36,100	45,500	47,800	42,900
137	7,800	18,000	20,300	21,100	21,500	17,500	18,200	19,000	20,000	19,800
138	22,600	23,400	28,500	29,600	30,100	27,900	29,000	30,200	31,700	38,700
139	3,900	4,800	3,900	4,000	4,300	3,700	4,000	4,300	4,700	4,600
140	1,300	1,100	1,200	1,100	1,200	1,150	1,250	1,300	1,400	1,500
141	3,700	4,600	5,100	4,800	5,200	4,900	5,300	5,100	5,600	5,800
142	-	-	8,100	7,500	8,100	8,000	8,700	10,300	10,800	12,300
143	3,100	4,600	4,700	4,600	5,000	4,700	5,100	4,900	5,400	6,000
145	10,100	10,800	13,000	13,500	13,700	12,700	13,200	13,400	14,100	14,100
147	7,100	7,900	8,600	8,900	9,100	8,000	8,300	8,700	9,100	8,500
149	2,000	2,400	2,600	2,700	2,800	2,600	2,500	2,700	2,700	2,800

STATION	AADT 2015	AADT 2016	AADT 2017	AADT 2018	AADT 2019	AADT 2020	AADT 2021	AADT 2022	AADT 2023	AADT 2024
151	3,100	3,900	4,100	3,900	4,000	3,700	3,900	3,900	4,200	4,800
152	14,800	15,200	15,400	16,000	16,300	14,500	15,100	15,700	16,500	17,400
153	2,600	2,700	2,900	2,200	2,400	2,400	2,600	2,400	2,600	2,800
155	2,900	3,000	3,400	3,500	3,600	2,600	2,500	2,800	2,800	3,800
156	2,000	1,650	1,950	1,800	1,850	1,900	1,850	1,800	1,750	2,200
157	850	900	900	800	800	850	800	750	750	850
159	700	750	750	750	800	750	750	750	750	700
160	22,400	28,900	31,800	33,000	33,600	30,200	31,400	33,300	35,000	33,100
161	300	450	600	350	350	375	375	400	400	350
163	1,400	1,300	1,600	1,350	1,400	1,250	1,200	1,450	1,450	1,750
165	5,500	5,600	6,800	6,100	6,200	6,300	6,100	6,300	6,200	7,100
167	1,650	3,200	3,200	2,700	2,800	3,200	3,100	3,400	3,300	4,100
169	2,800	3,700	3,600	3,000	3,100	3,500	3,400	3,800	3,700	4,400
171	10,400	11,400	11,400	12,300	12,000	9,300	9,100	10,800	10,600	12,200
173	1,550	1,850	2,100	2,100	2,100	1,850	1,800	2,100	2,100	2,600
175	1,800	1,650	1,350	1,000	1,000	900	850	1,650	1,600	1,450
177	7,100	8,300	8,400	9,200	9,400	8,000	7,800	11,900	11,700	13,000
179	1,650	3,200	3,400	5,100	5,200	3,600	3,500	4,600	4,500	5,100
183	2,500	2,900	3,100	1,750	1,800	1,150	1,100	1,500	1,500	2,000
185	1,150	2,300	2,600	2,500	2,500	3,500	3,400	7,100	7,000	10,600
186	1,950	2,000	2,500	2,300	2,300	2,200	2,100	2,100	2,100	2,500
187	850	1,400	1,550	1,500	1,550	1,500	1,450	1,550	1,550	1,700
188	175	225	175	200	200	175	175	200	200	200
189	400	450	500	425	425	450	425	400	400	475
190	850	950	900	900	900	950	900	850	850	1,050
191	1,400	1,100	1,350	1,050	1,050	1,450	1,400	800	800	1,600
192	1,650	1,600	1,700	1,300	1,300	1,600	1,550	1,150	1,150	1,700
193	600	650	750	650	650	750	750	850	850	750
195	800	800	800	1,000	1,000	750	750	850	850	750
197	750	950	1,250	1,150	1,150	1,200	1,150	1,100	1,100	1,150
199	3,900	4,300	4,200	4,200	4,300	4,200	4,100	4,300	4,200	4,800
201	2,200	1,950	2,100	1,800	1,850	1,650	1,600	1,500	1,500	1,900
203	3,200	3,800	3,200	5,100	5,200	4,700	4,600	6,600	6,500	6,700
205	4,000	8,100	8,500	9,200	9,000	5,500	5,400	8,400	8,300	9,800



STATION	AADT 2015	AADT 2016	AADT 2017	AADT 2018	AADT 2019	AADT 2020	AADT 2021	AADT 2022	AADT 2023	AADT 2024
207	5,700	5,700	6,100	6,600	6,700	5,800	5,600	7,500	7,400	8,800
209	1,950	1,400	1,400	1,350	1,400	1,550	1,500	1,600	1,550	1,900
211	5,200	6,300	6,600	7,200	7,300	5,100	4,900	5,100	5,000	5,400
213	275	425	425	450	450	425	400	350	350	425
215	500	600	550	550	550	650	650	600	600	850
217	2,700	3,400	4,000	3,600	3,600	3,200	3,100	3,200	3,200	3,900
218	2,200	2,700	2,600	2,800	2,900	2,300	2,200	2,500	2,500	2,400
219	2,000	2,000	2,300	2,400	2,400	2,000	1,950	2,200	2,200	2,000
220	1,000	1,300	1,400	1,550	1,600	1,150	1,100	1,200	1,200	1,100
221	4,800	5,200	5,100	4,800	4,800	4,400	4,300	3,600	3,500	4,000
223	2,400	3,200	3,500	3,300	3,400	3,400	3,300	3,600	3,500	4,200
224	850	1,000	1,200	1,350	1,400	1,200	1,150	1,450	1,450	1,300
225	2,200	2,800	3,200	2,900	2,900	3,600	3,500	2,600	2,600	3,500
226	-	-	-	5,400	5,300	6,900	6,700	7,800	7,700	9,400
227	21,500	21,600	21,800	22,700	23,100	20,800	21,700	22,300	23,400	20,700
228	-	-	-	7,700	7,500	8,500	8,300	8,400	8,300	10,400
229	3,500	4,400	5,000	4,200	4,100	4,300	4,200	5,200	5,100	6,200
230	24,500	26,800	28,400	29,500	30,000	27,800	28,900	29,000	30,500	27,900
231	13,700	19,700	20,200	21,000	21,400	22,500	23,400	24,400	25,600	24,600
232	24,000	27,600	29,300	30,400	30,900	28,400	29,600	30,900	32,500	28,700
233	17,500	18,700	19,400	20,200	20,600	19,100	19,900	26,600	28,000	18,100
234	26,300	28,200	30,700	31,900	32,500	30,100	31,300	32,600	34,300	33,100
235	9,000	10,800	12,400	13,400	13,100	11,700	11,400	13,200	13,000	14,100
236	22,200	24,800	26,200	27,200	27,700	27,000	28,100	29,300	30,800	29,100
237	12,000	12,600	14,100	15,200	14,800	14,100	13,800	16,000	15,800	18,500
238	25,500	24,700	26,000	27,000	27,500	27,000	28,100	28,100	29,500	28,500
239	7,600	7,400	7,200	7,800	7,600	6,900	6,700	7,800	7,700	7,000
240	1,800	2,200	2,300	2,200	2,100	2,900	2,800	3,500	3,500	4,200
241	2,900	3,200	3,000	2,200	2,200	3,200	3,100	3,100	3,100	3,300
242	-	-	-	4,200	4,100	8,100	7,900	9,100	9,000	7,200
243	150	200	250	200	200	250	250	275	275	125
244	-	-	-	-	9,500	9,800	10,200	10,600	11,100	10,400
245	9,500	10,900	11,000	11,900	11,600	11,800	11,500	13,300	13,100	13,100
246	30,300	29,000	30,300	31,500	32,100	30,700	32,000	32,600	34,300	31,000

STATION	AADT 2015	AADT 2016	AADT 2017	AADT 2018	AADT 2019	AADT 2020	AADT 2021	AADT 2022	AADT 2023	AADT 2024
247	5,000	5,000	6,000	5,500	5,400	5,200	5,100	4,600	4,500	5,300
248	-	-	-	-	15,200	16,400	17,100	17,800	18,700	14,900
249	6,500	7,300	6,700	7,200	7,000	7,500	7,300	8,400	8,300	6,500
251	425	400	600	650	650	600	600	450	450	650
253	275	375	400	325	325	300	300	325	325	350
255	9,200	9,500	10,000	10,800	10,500	10,300	10,100	10,000	9,900	11,800
257	950	1,550	1,400	1,250	1,250	1,000	950	1,150	1,150	1,200
259	2,100	3,700	5,000	5,200	5,300	5,900	5,700	6,700	6,600	8,600
261	550	650	600	500	500	550	550	600	600	500
263	1,350	1,400	1,450	1,300	1,300	1,150	1,100	950	950	750
265	275	400	400	375	375	350	350	325	325	325
267	950	1,050	1,300	1,350	1,400	1,600	1,550	2,100	2,100	2,800
269	13,800	19,200	19,700	20,500	20,900	18,400	19,200	20,000	21,000	23,100
270	25,700	27,200	30,300	31,500	32,100	30,700	32,000	36,500	38,400	38,000
271	600	650	600	700	700	500	475	600	600	600
272	9,800	10,900	11,400	11,800	12,000	10,100	10,500	12,100	12,700	12,600
273	1,750	1,950	2,100	2,100	2,100	2,100	2,000	2,200	2,200	2,300
274	13,200	15,500	15,700	16,300	16,600	14,800	15,400	16,200	17,000	17,200
275	3,800	3,600	3,800	3,900	4,000	3,900	3,800	3,700	3,600	4,000
277	800	1,500	1,450	1,800	1,850	1,700	1,650	1,850	1,800	2,000
279	5,900	7,200	8,500	9,200	9,000	9,100	8,900	8,900	8,800	9,800
280	14,100	12,800	13,000	13,500	13,700	11,300	11,800	11,200	11,800	12,700
281	7,800	16,300	18,200	19,700	19,200	20,300	19,800	22,200	21,900	25,500
282	27,400	24,900	36,700	38,100	38,800	35,900	37,400	37,200	39,100	37,000
283	750	550	600	650	650	650	650	700	700	550
284	600	750	800	850	850	1,350	1,300	3,000	3,000	3,500
285	250	300	300	225	225	325	325	375	375	300
287	250	225	25	25	25	200	200	200	200	200
289	200	300	350	350	350	275	275	300	300	325
291	1,650	1,750	1,850	1,850	1,900	1,950	1,900	2,100	2,100	2,300
293	1,350	1,750	1,650	1,750	1,800	1,850	1,800	1,950	1,900	2,700
294	3,400	3,400	3,600	3,400	3,300	4,100	4,000	3,900	3,800	4,800
295	2,900	4,000	4,200	4,000	4,000	4,600	4,500	4,800	4,700	4,900
297	13,800	14,300	14,000	14,500	14,800	12,200	12,700	13,200	13,900	13,600



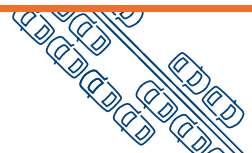
STATION	AADT 2015	AADT 2016	AADT 2017	AADT 2018	AADT 2019	AADT 2020	AADT 2021	AADT 2022	AADT 2023	AADT 2024
298	3,100	3,800	4,000	4,300	4,300	4,900	4,800	4,300	4,200	4,400
299	2,700	3,000	2,900	2,900	2,900	3,300	3,200	3,400	3,400	3,900
300	1,050	1,100	1,200	1,150	1,150	1,250	1,200	1,150	1,150	1,400
301	600	550	600	600	600	550	550	550	550	600
302	650	250	250	275	275	275	275	250	250	175
303	1,950	2,200	2,200	2,300	2,300	2,300	2,200	2,300	2,300	2,500
304	1,000	900	1,000	1,000	1,000	1,000	950	1,000	1,000	1,000
305	3,500	4,100	3,500	3,500	3,400	3,600	3,500	3,200	3,200	3,400
306	425	275	500	500	500	550	550	550	550	600
307	1,400	1,600	1,550	1,650	1,600	1,950	1,900	2,200	2,200	2,700
308	3,500	4,200	4,300	3,900	3,800	4,900	4,800	6,300	6,200	8,300
309	2,500	2,500	2,900	2,700	2,700	3,100	3,000	3,300	3,300	3,800
311	125	150	200	150	150	100	100	150	150	125
313	25	100	100	75	75	100	100	100	100	100
315	375	850	1,000	1,050	1,050	950	900	950	950	950
316	200	250	375	325	325	325	325	400	400	350
317	3,300	3,600	3,500	4,000	4,100	5,000	4,900	8,800	8,700	12,100
319	1,650	2,300	2,900	3,300	3,400	4,600	4,500	4,900	4,800	5,300
321	4,300	8,600	8,300	9,000	8,800	9,300	9,100	8,600	8,500	9,200
322	150	275	325	225	225	250	250	275	275	300
323	1,450	1,400	1,500	1,550	1,500	1,650	1,600	1,350	1,350	1,550
324	1,750	1,900	2,000	2,200	2,100	1,900	1,850	1,750	1,750	2,000
325	650	650	550	500	500	550	550	600	600	550
329	9,600	9,400	10,700	10,000	9,700	9,200	9,000	10,000	9,900	12,300
331	375	450	350	500	500	550	550	600	600	475
333	2,400	2,200	1,600	700	700	2,000	1,950	1,000	1,000	2,400
340	5,200	7,500	7,600	8,200	8,000	8,600	8,400	7,400	7,300	8,200
341	11,800	16,900	17,800	19,600	20,100	19,100	21,200	22,000	22,800	22,500
342	-	-	-	-	-	2,300	2,800	3,700	4,700	5,200
2177	37,000	39,300	40,500	44,100	44,900	38,300	44,500	45,400	47,100	47,000
2179	43,600	47,000	49,100	50,700	51,600	43,400	50,000	52,100	52,800	51,100
2180	-	-	-	-	53,100	44,800	51,300	53,500	55,400	54,200
2181	56,300	59,300	61,800	58,700	61,800	51,200	56,100	60,200	57,100	56,800
2183	75,100	78,100	79,700	81,700	88,200	77,200	88,700	90,400	93,600	89,700

STATION	AADT 2015	AADT 2016	AADT 2017	AADT 2018	AADT 2019	AADT 2020	AADT 2021	AADT 2022	AADT 2023	AADT 2024
2185	91,100	94,200	97,700	102,900	111,200	96,700	105,000	107,700	09,600	107,600
2186	-	-	-	-	77,400	66,700	82,600	80,300	81,300	81,500
2517	68,900	72,700	73,400	72,300	74,200	67,100	72,900	73,200	76,300	77,300
2518	55,200	61,200	61,400	59,300	62,500	57,500	62,500	63,400	66,900	67,700
2520	62,800	69,700	70,100	67,300	71,700	65,700	70,000	71,300	71,800	75,200
2520	58,800	61,900	62,800	69,700	70,100	67,300	71,700	65,700	70,000	71,300

BERKELEY COUNTY TOP TEN:

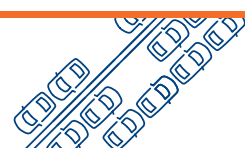
The ten routes with the greatest growth between 2015 & 2024

ROAD SEGMENT	STATION	2015	2024	INCREASE
County Line - CHARLESTON TO US 176 (ST JAMES AV), S- 37	117	35,700	66,900	↑ 31,200
S- 45 (MONTAGUE PLANTATION RD) TO S- 667 (MEDWAY RD)	121	22,600	42,000	↑ 19,400
S- 667 (MEDWAY RD) TO S- 9 (CYPRESS GARDENS RD)	123	22,500	41,600	↑ 19,100
US 17 ALT (N MAIN ST) TO S- 1093 (CROWFIELD BLVD)	281	7,800	25,500	↑ 17,700
I- 26 (INTERSTATE 26) TO S- 61 (MYERS RD)	101	23,800	40,700	↑ 16,900
County Line - DORCHESTER TO I- 26 (INTERSTATE 26)	100	37,200	54,000	↑ 16,800
S- 62 (COLLEGE PARK RD) (BERKELEY) TO US 78 (UNIVERSITY BLVD)	2185	91,100	107,600	↑ 16,500
S- 61 (MYERS RD) TO S- 45 (OLD MT HOLLY RD), L- 7028	138	22,600	38,700	↑ 16,100
US 17 ALT (N MAIN ST) TO S- 62 (COLLEGE PARK RD)	2183	75,100	89,700	↑ 14,600
US 176 (ST JAMES AV), S- 37 TO S- 45 (MONTAGUE PLANTATION RD)	119	32,100	44,900	↑ 12,800

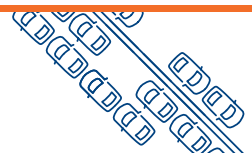


CHARLESTON COUNTY TRAFFIC COUNTS: *Indexed by Station Number & Year*

STATION	AADT 2015	AADT 2016	AADT 2017	AADT 2018	AADT 2019	AADT 2020	AADT 2021	AADT 2022	AADT 2023	AADT 2024
101	14,800	15,400	15,100	16,500	16,600	14,400	16,400	16,700	17,100	17,200
103	12,100	11,500	20,000	19,700	21,100	19,700	23,400	23,200	25,300	25,900
105	16,200	19,500	21,400	21,100	20,800	19,400	23,100	22,900	25,000	25,600
107	16,200	17,900	21,400	21,100	21,000	19,600	20,600	20,500	22,400	22,900
109	27,100	30,500	31,900	33,100	34,900	32,300	31,500	32,900	35,900	36,700
111	26,700	24,100	24,900	25,900	26,700	24,700	27,600	28,800	30,300	30,000
113	33,200	42,400	43,400	45,100	47,300	43,800	49,100	51,200	50,500	50,000
115	45,400	44,300	44,600	46,300	47,100	43,600	46,200	48,200	50,700	50,200
116	50,100	49,000	50,300	52,300	54,600	50,600	51,800	54,000	56,800	56,200
117	39,600	39,400	41,400	43,000	40,800	37,800	41,800	43,600	45,800	45,300
119	40,800	40,800	40,000	39,000	40,000	33,200	36,600	37,700	37,100	37,400
121	18,300	19,800	19,800	20,600	21,100	19,500	37,300	38,900	40,900	40,500
123	47,500	62,800	61,200	63,600	64,000	59,300	69,800	72,800	76,500	75,700
125	58,800	56,200	62,100	64,500	65,700	60,800	69,500	72,500	76,200	75,400
127	92,700	94,300	96,800	96,300	97,900	77,200	90,900	94,400	94,100	95,300
129	47,800	47,800	47,800	49,700	67,700	62,700	60,200	62,800	66,000	65,300
131	46,700	45,800	51,100	50,900	57,300	56,000	68,500	76,200	74,100	81,200
132	44,500	44,600	44,600	46,300	43,800	40,600	40,000	41,700	43,800	43,400
133	44,500	55,900	50,900	52,900	52,800	48,900	58,500	61,000	64,100	63,500
135	37,300	38,600	39,700	41,200	41,500	38,400	50,400	52,600	55,300	54,700
137	9,700	10,400	11,300	11,100	11,800	11,000	10,900	10,800	11,800	12,100
138	9,800	11,400	10,900	10,700	11,400	10,600	10,100	10,000	12,400	12,700
139	8,000	9,600	9,600	9,500	9,200	8,600	9,400	9,300	9,800	10,000
140	-	-	-	-	15,900	14,700	15,300	15,000	15,800	16,000
141	26,700	34,400	35,200	36,600	37,300	34,500	34,200	35,700	37,500	37,100
142	31,000	32,500	32,900	34,200	32,900	30,500	33,500	34,900	36,700	36,300
143	23,100	23,900	23,800	24,700	24,000	22,200	23,900	24,900	26,200	25,900
145	17,000	17,000	18,700	19,400	18,600	17,200	17,900	18,700	19,700	19,500
147	10,900	9,500	11,300	11,700	15,800	14,600	13,100	13,700	14,000	13,900
149	3,800	4,100	3,100	3,200	4,800	4,400	3,000	3,100	3,600	3,600
151	7,000	9,100	8,900	9,200	10,500	9,700	8,800	9,200	9,700	9,600
153	17,500	19,300	17,700	18,400	18,400	17,000	17,600	18,400	19,300	19,100
155	27,100	28,000	29,700	30,900	28,600	26,500	31,800	33,200	28,800	28,500
157	31,600	31,000	32,200	33,500	33,600	31,100	36,200	37,800	39,700	39,300

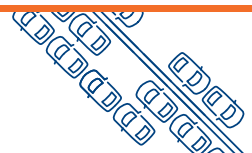


STATION	AADT 2015	AADT 2016	AADT 2017	AADT 2018	AADT 2019	AADT 2020	AADT 2021	AADT 2022	AADT 2023	AADT 2024
159	40,900	42,500	45,600	47,400	48,400	44,800	52,500	54,800	57,600	57,000
161	36,000	36,000	38,100	39,600	38,500	35,700	40,800	42,600	44,800	44,400
163	66,900	68,400	66,000	68,600	69,800	64,600	85,900	89,600	94,200	93,300
165	67,300	63,900	66,000	68,600	69,800	64,600	56,400	58,800	61,800	61,200
167	52,600	53,300	53,300	55,400	56,400	52,200	59,700	62,300	65,500	64,800
169	24,400	22,300	24,300	25,200	24,100	22,300	22,200	23,200	28,600	28,300
171	13,400	14,600	16,700	17,400	17,400	16,100	15,800	16,500	19,600	19,400
172	39,800	42,600	40,000	41,600	51,900	48,100	49,500	51,600	54,200	53,700
173	44,100	43,100	40,500	42,100	54,000	50,000	42,600	44,400	46,700	46,200
175	40,700	40,000	39,400	40,900	43,700	40,500	45,000	46,900	49,300	48,800
177	5,500	8,700	9,100	9,500	9,700	9,000	8,200	8,600	10,100	10,000
179	9,700	9,400	9,200	9,600	10,000	9,300	8,400	8,800	9,800	9,700
180	12,800	12,800	10,300	10,700	11,000	10,200	10,600	11,100	11,700	11,600
181	24,200	24,600	26,700	27,700	28,200	26,100	26,900	28,100	29,500	29,200
182	-	-	-	-	15,500	14,400	15,000	15,600	16,400	16,200
183	22,700	24,000	24,400	25,400	25,600	23,700	23,700	24,700	26,000	25,700
185	45,400	46,100	47,500	47,800	48,600	41,100	46,300	46,800	47,800	47,900
189	15,400	14,300	18,400	19,100	20,000	18,500	20,500	21,400	20,400	20,200
193	22,400	23,400	24,800	25,800	27,400	25,400	23,500	24,500	25,000	24,800
197	425	350	400	425	350	375	375	400	450	500
198	13,100	14,400	13,900	14,400	16,600	15,400	18,900	19,700	17,500	17,300
199	600	500	550	600	500	500	500	550	550	600
201	850	750	900	1,000	850	900	900	1,000	950	1,050
203	13,400	15,200	15,900	16,500	17,100	15,800	17,300	18,000	17,900	17,700
205	20,700	21,700	20,300	21,100	21,800	20,200	20,600	21,500	22,300	22,100
207	36,200	33,700	35,500	36,900	37,600	34,800	39,400	41,100	43,200	42,800
209	32,500	32,700	32,100	33,400	34,900	32,300	35,800	37,300	39,200	38,800
210	20,100	19,800	19,800	19,700	21,900	21,400	19,400	21,600	21,000	17,100
211	40,400	45,400	44,600	46,300	52,300	48,400	49,800	51,900	54,500	54,000
212	18,800	18,000	19,100	19,000	21,100	20,600	22,300	24,800	24,100	26,400
213	35,700	41,800	42,600	44,300	45,800	42,400	48,900	51,000	53,600	53,100
214	1,000	950	1,000	1,100	900	950	1,000	1,100	1,100	1,200
215	4,600	4,100	4,800	4,700	4,600	4,300	5,200	5,200	5,600	5,700
216	-	-	-	-	6,700	6,200	6,500	6,800	-	6,400
217	5,400	4,100	4,900	4,800	4,400	4,100	4,900	4,900	4,800	4,900



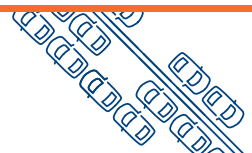
STATION	AADT 2015	AADT 2016	AADT 2017	AADT 2018	AADT 2019	AADT 2020	AADT 2021	AADT 2022	AADT 2023	AADT 2024
219	7,500	7,900	7,900	7,800	8,000	7,500	7,500	7,400	8,600	8,800
221	2,300	2,100	2,400	2,400	2,500	2,300	2,700	2,700	3,000	3,100
223	800	800	850	950	900	950	950	1,050	1,350	1,500
225	1,400	1,250	1,350	1,450	1,350	1,400	1,600	1,750	1,950	2,100
226	-	-	-	150	7,600	7,200	7,000	8,100	8,400	9,200
227	5,200	5,200	6,400	7,000	5,300	5,500	5,500	6,000	6,000	6,600
228	-	-	-	125	1,250	1,200	900	1,050	1,050	1,150
229	3,200	2,900	3,000	3,300	3,200	3,300	3,200	3,500	4,000	4,400
230	-	-	-	1,450	3,200	3,000	1,800	2,100	2,100	2,300
231	3,200	3,700	4,200	4,100	4,600	4,300	4,600	4,600	6,300	6,400
232	-	-	-	3,200	3,400	3,200	2,700	3,100	2,900	3,200
233	10,800	10,400	11,000	11,400	16,200	15,000	16,900	17,600	14,800	14,100
234	-	-	-	-	2,900	2,700	2,900	3,000	3,300	3,300
235	13,900	17,600	17,600	18,300	17,000	15,700	14,700	15,300	16,100	15,900
236	-	-	-	75	75	75	75	75	75	75
237	14,000	14,400	13,800	14,300	16,600	15,400	17,600	18,400	19,300	19,100
238	-	-	-	125	11,200	10,400	11,600	12,100	13,700	13,600
239	12,700	18,100	17,300	18,000	20,300	18,800	14,200	24,200	13,300	25,100
240	-	-	-	-	425	400	350	400	300	325
241	20,800	25,900	26,100	27,100	29,800	27,600	28,000	29,200	30,700	30,400
242	-	-	-	10,200	10,400	9,900	10,000	11,600	11,400	12,500
243	32,200	39,900	42,200	43,800	45,400	42,000	46,400	48,400	50,900	50,400
244	23,700	25,200	26,500	27,500	25,900	24,000	22,600	23,600	24,800	24,600
245	29,800	29,300	28,500	29,600	33,000	30,600	30,900	32,200	33,800	33,500
246	-	-	-	1,450	1,500	1,450	1,550	1,800	1,750	1,900
247	44,100	45,300	45,400	45,300	47,500	40,800	45,100	45,200	45,400	45,700
248	-	14,800	15,900	16,500	22,900	21,200	24,800	25,900	26,500	26,200
249	25,000	23,100	23,300	24,200	26,100	24,200	25,100	26,200	27,500	27,200
250	-	-	-	12,100	11,100	10,300	10,900	11,400	12,000	11,900
251	4,800	5,200	6,100	6,000	6,000	5,600	6,100	6,100	4,400	4,500
252	-	-	-	16,600	16,800	16,000	16,700	19,300	11,800	12,900
253	3,800	3,500	3,500	3,400	4,800	4,500	4,900	4,900	5,400	5,500
254	-	-	-	-	-	-	-	-	-	1,850
255	38,600	39,800	37,900	39,400	42,800	39,600	47,600	49,600	52,100	51,600
257	24,700	26,200	24,400	25,400	30,000	27,800	27,000	28,200	28,900	28,600

STATION	AADT 2015	AADT 2016	AADT 2017	AADT 2018	AADT 2019	AADT 2020	AADT 2021	AADT 2022	AADT 2023	AADT 2024
259	19,300	20,400	21,600	22,400	21,700	20,100	20,500	21,400	22,500	22,300
261	8,600	8,900	6,800	7,100	6,700	6,200	5,400	5,600	5,900	5,800
263	3,400	3,100	3,100	3,400	4,000	4,200	3,500	3,800	3,800	4,200
265	6,300	5,600	5,600	6,100	6,500	6,800	6,000	6,500	6,700	7,400
267	15,300	14,000	16,400	17,000	17,300	16,000	17,700	18,500	19,400	19,200
268	15,800	22,000	23,800	24,700	21,700	20,100	25,300	26,400	27,700	27,400
269	14,500	26,800	27,400	28,500	32,500	30,100	34,000	35,500	37,300	36,900
270	14,200	12,000	12,000	12,500	13,900	12,900	13,500	14,100	14,800	14,700
271	23,800	23,600	29,500	30,700	26,800	24,800	25,800	26,900	28,300	28,000
272	21,500	22,200	21,200	22,000	23,100	21,400	25,300	26,400	25,300	25,000
273	14,700	14,100	14,100	14,000	14,900	12,900	15,400	16,100	15,500	15,300
274	6,300	6,600	5,500	5,700	8,300	7,700	8,800	9,200	5,900	5,800
275	9,300	8,900	8,800	9,500	10,600	10,100	9,200	10,600	9,900	10,800
276	8,700	9,400	9,200	9,900	12,000	11,400	13,600	15,700	9,300	10,200
277	2,100	2,100	1,700	1,850	1,950	2,000	1,900	2,100	2,200	2,400
278	5,500	6,900	5,700	5,900	8,800	8,100	9,500	9,900	6,400	6,300
279	550	550	450	475	450	450	450	475	400	425
280	11,400	14,300	14,300	15,400	15,000	14,300	16,100	18,600	18,300	20,000
281	150	150	75	75	125	125	150	175	150	175
283	1,800	1,800	1,500	1,650	1,800	1,900	1,750	1,900	1,850	2,000
285	1,400	1,400	1,450	1,550	2,200	2,200	2,100	2,200	1,350	1,450
287	250	325	425	450	600	600	350	375	375	400
288	13,200	14,100	14,200	14,800	13,600	12,600	14,400	15,000	14,500	14,400
289	500	425	400	425	550	550	475	500	450	500
291	650	600	700	750	700	750	800	850	800	900
292	1,450	1,500	1,600	1,750	1,700	1,750	1,400	1,500	1,150	1,250
293	2,100	2,100	2,200	2,400	2,000	2,100	2,000	2,200	1,750	1,950
294	3,800	3,800	4,000	4,400	3,700	3,900	3,800	4,100	3,700	4,100
295	325	300	400	425	350	375	375	400	375	425
297	950	950	1,100	1,200	1,000	1,050	1,050	1,150	1,150	1,250
299	1,250	1,350	1,650	1,800	1,400	1,450	1,450	1,600	1,400	1,550
300	375	375	400	425	425	450	400	425	400	450
301	450	350	475	500	425	425	400	425	375	400
303	250	325	325	350	300	300	350	375	225	250
304	2,000	2,400	2,800	3,000	2,400	2,300	2,400	2,800	1,700	1,850



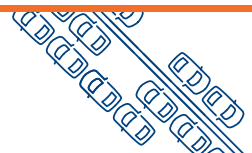
STATION	AADT 2015	AADT 2016	AADT 2017	AADT 2018	AADT 2019	AADT 2020	AADT 2021	AADT 2022	AADT 2023	AADT 2024
305	3,100	3,600	3,300	3,600	4,500	4,300	5,200	6,000	3,600	3,900
307	4,500	4,600	4,700	5,100	5,100	4,900	5,200	6,000	5,600	6,100
309	12,000	12,300	13,100	14,100	13,300	12,700	13,100	15,200	13,100	14,300
310	9,400	10,900	10,600	11,400	11,200	10,700	10,900	12,600	10,200	11,200
311	12,700	12,700	13,400	14,500	13,800	13,100	13,800	16,000	13,200	14,500
312	12,500	13,600	15,100	16,300	15,300	14,600	16,000	18,500	14,500	15,900
313	8,100	9,200	9,000	9,700	10,000	9,500	8,600	10,000	8,900	9,700
314	10,300	12,200	12,600	13,600	13,000	12,400	13,200	15,300	11,800	12,900
315	2,100	2,500	1,900	2,100	2,100	2,000	2,300	2,700	2,600	2,800
317	2,400	2,700	2,100	2,300	2,400	2,300	2,300	2,700	2,300	2,500
318	1,900	1,900	1,200	3,600	3,500	3,400	3,200	3,400	3,100	3,300
319	2,400	1,800	2,200	2,300	2,900	2,900	2,800	3,000	3,300	3,600
321	2,400	2,700	2,400	2,500	800	800	800	850	800	850
323	1,400	1,100	850	900	700	650	1,300	1,500	1,500	1,650
324	3,000	4,100	5,300	5,700	8,600	8,200	4,900	5,700	5,600	6,100
325	1,600	1,350	1,250	1,300	1,250	1,250	1,150	1,250	1,300	1,400
326	2,300	2,300	2,300	2,400	2,400	2,400	2,400	2,600	2,100	2,300
327	2,400	2,300	2,800	3,000	3,800	3,600	2,700	3,100	2,800	3,100
328	225	225	225	225	225	225	225	250	225	250
329	11,800	12,000	12,300	13,300	14,000	13,300	11,800	13,700	12,900	14,100
330	13,100	13,700	14,200	15,300	13,400	12,800	12,400	14,300	12,600	13,800
331	9,200	9,500	10,500	11,300	10,100	9,600	10,500	12,100	9,300	10,200
332	13,200	12,700	12,900	13,900	13,100	12,500	13,000	15,000	13,600	14,900
333	1,100	1,300	950	1,000	1,000	1,000	900	950	850	900
334	11,400	12,500	12,600	13,600	12,500	11,900	12,400	14,300	14,100	15,400
335	12,600	12,400	13,000	14,000	13,600	12,900	13,000	15,000	13,400	14,700
336	18,600	18,600	23,100	24,000	19,200	17,800	21,500	22,400	23,500	23,300
337	11,900	10,000	11,800	12,700	12,100	11,500	12,100	14,000	13,800	15,100
338	29,400	29,400	28,100	29,200	27,400	25,400	32,100	33,500	35,200	34,800
339	23,400	25,400	24,900	25,900	27,100	25,100	25,300	26,400	27,700	27,400
340	16,600	17,500	18,100	18,800	22,800	21,100	17,800	18,600	18,100	17,900
341	5,200	5,900	6,000	6,300	6,700	6,600	6,400	6,900	6,500	7,000
342	1,650	2,000	2,300	2,500	2,500	2,400	2,900	3,400	1,900	2,100
343	5,100	5,200	3,900	4,100	4,900	4,800	5,800	6,200	5,800	6,300
345	22,600	22,900	26,100	27,100	28,700	26,600	29,200	30,500	28,400	28,100

STATION	AADT 2015	AADT 2016	AADT 2017	AADT 2018	AADT 2019	AADT 2020	AADT 2021	AADT 2022	AADT 2023	AADT 2024
346	11,600	11,000	11,900	11,700	14,300	13,300	13,500	13,400	14,700	15,000
347	10,800	16,200	15,300	15,100	17,400	16,200	16,500	16,400	17,200	17,000
348	14,000	12,400	13,900	13,700	14,800	13,800	7,900	7,800	8,500	8,700
349	14,300	13,100	14,400	14,200	16,400	15,300	15,800	15,700	17,900	17,700
350	2,100	1,900	1,750	1,900	2,000	2,100	1,900	2,100	2,500	2,700
351	1,050	1,300	1,650	1,750	1,950	1,900	1,800	1,950	2,000	2,200
352	1,900	2,000	2,000	2,200	2,000	2,100	2,000	2,200	2,800	3,100
353	850	1,400	1,350	1,450	1,300	1,350	1,650	1,800	2,100	2,300
354	325	550	450	500	550	550	550	600	600	650
355	6,400	7,300	8,400	8,300	7,500	7,000	8,000	7,900	7,700	7,600
357	5,500	6,700	6,800	6,700	6,700	6,200	8,000	7,900	9,800	9,700
358	2,500	3,900	3,600	3,500	4,300	4,000	4,400	4,400	6,100	6,000
359	4,200	4,900	4,800	4,700	5,500	5,100	5,900	5,900	6,900	6,800
363	2,400	2,500	2,800	2,900	2,500	2,500	2,500	2,700	2,700	2,900
364	1,500	1,800	1,800	1,900	1,750	1,700	1,700	1,800	1,350	1,450
365	550	650	650	700	600	600	700	750	750	800
367	8,800	9,900	9,400	10,200	10,400	9,900	9,400	10,900	10,700	11,700
369	10,300	12,200	11,000	11,900	12,000	11,400	11,600	13,400	13,200	14,500
371	3,900	5,200	5,800	6,300	5,300	5,000	5,100	5,900	5,800	6,400
372	5,300	4,400	4,200	4,500	4,400	4,200	4,500	5,200	4,900	5,400
373	10,400	9,500	8,900	9,600	9,200	8,800	9,000	10,400	10,000	11,000
374	6,000	6,900	6,700	7,200	7,200	6,900	8,000	9,300	8,800	9,600
375	6,100	6,400	6,700	7,200	6,700	6,400	7,000	8,100	8,000	8,800
376	5,900	5,300	5,100	5,500	5,500	5,200	6,000	6,900	6,800	7,400
377	3,000	3,500	3,300	3,600	3,100	3,000	3,200	3,700	3,200	3,500
379	6,500	7,200	6,800	7,300	7,200	6,900	7,200	8,300	7,800	8,500
381	800	750	650	700	650	650	750	800	650	700
383	13,000	12,800	12,700	13,200	12,800	11,900	13,900	14,500	15,200	15,000
384	22,700	22,200	23,000	23,900	23,400	21,700	23,600	24,600	25,000	24,800
385	8,600	7,200	8,300	8,600	7,500	6,900	8,000	8,300	8,700	8,600
386	12,900	11,500	12,900	13,400	13,700	12,700	11,900	12,400	12,900	12,800
387	8,500	7,500	6,400	6,600	6,800	6,300	7,600	7,900	9,600	9,500
388	1,400	1,400	1,450	1,550	1,450	1,400	1,150	1,350	1,250	1,350
389	4,300	4,000	4,700	4,900	4,300	4,200	4,200	4,500	4,100	4,400
391	3,400	2,900	3,500	3,700	3,900	3,800	3,600	3,900	3,600	3,900



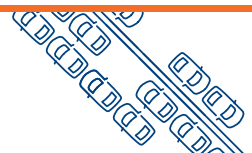
STATION	AADT 2015	AADT 2016	AADT 2017	AADT 2018	AADT 2019	AADT 2020	AADT 2021	AADT 2022	AADT 2023	AADT 2024
393	9,300	11,000	11,500	12,400	10,800	10,300	8,600	10,000	9,900	10,800
395	9,300	10,200	10,500	11,300	9,600	9,100	9,700	11,200	10,500	11,500
397	4,500	4,200	4,300	4,600	4,200	4,000	4,300	5,000	4,400	4,800
399	1,250	1,300	1,300	1,350	1,350	1,350	1,250	1,350	1,300	1,400
401	4,700	5,300	5,900	6,400	5,000	4,800	4,600	5,300	5,200	5,700
403	11,400	11,200	11,800	12,300	11,900	11,000	10,100	10,500	11,900	11,800
405	3,900	3,300	4,800	5,200	4,000	3,800	2,800	3,200	3,100	3,400
406	2,200	2,600	2,500	2,700	2,500	2,400	2,300	2,700	2,700	3,000
407	3,600	3,700	3,800	4,100	3,300	3,100	2,800	3,200	3,400	3,700
409	3,900	3,800	3,800	4,100	3,700	3,500	3,700	4,300	4,200	4,600
410	28,800	27,900	28,600	28,500	33,500	32,700	33,000	36,700	35,700	39,100
411	550	475	550	600	550	550	550	600	600	650
412	45,600	49,700	50,500	50,300	55,900	54,600	56,800	63,200	61,400	67,300
413	3,900	3,500	3,900	4,200	3,900	3,700	3,300	3,800	3,000	3,300
414	19,800	19,100	18,100	18,800	19,100	17,700	17,900	18,700	19,700	19,500
415	16,900	16,500	15,700	16,300	15,800	14,600	13,600	14,200	14,900	14,800
416	4,900	4,600	4,900	5,200	3,400	3,300	3,200	3,400	3,400	3,700
417	6,100	5,700	5,600	5,800	6,100	5,600	5,600	5,800	5,900	5,800
419	8,000	6,700	6,000	6,200	5,000	4,600	5,800	6,000	6,600	6,500
420	550	550	600	650	650	650	375	400	550	600
421	7,600	8,700	7,400	7,800	7,500	7,400	6,100	6,500	9,000	9,700
422	3,800	4,000	4,000	4,200	4,100	4,000	3,800	4,100	4,300	4,600
423	11,800	10,600	11,000	11,400	10,800	10,000	9,500	9,900	10,400	10,300
424	1,850	1,900	2,900	3,000	3,300	3,100	2,200	2,300	2,400	2,600
425	7,200	7,900	8,400	8,700	5,500	5,100	5,300	5,500	5,800	5,700
426	2,400	2,700	3,000	3,100	2,700	2,500	2,100	2,200	2,600	2,600
427	-	-	-	3,700	-	2,500	2,400	2,600	2,800	3,000
428	4,500	3,500	3,500	-	4,800	4,700	4,200	4,500	4,400	4,700
429	5,800	6,000	6,000	6,200	6,300	5,800	5,500	5,700	4,700	5,100
430	2,900	2,500	3,100	3,200	2,900	2,700	2,500	2,600	2,900	3,200
431	8,600	7,600	8,300	9,000	2,900	2,800	5,700	6,600	6,500	7,100
432	1,900	1,800	1,400	1,500	1,600	1,500	1,300	1,500	1,450	1,600
433	4,400	4,400	3,700	4,000	3,900	3,700	2,500	2,900	3,700	4,100
434	1,550	1,500	1,450	1,550	2,600	2,600	2,500	2,700	2,300	2,500
435	4,000	3,300	3,000	3,200	3,100	3,100	3,000	3,200	3,400	3,700

STATION	AADT 2015	AADT 2016	AADT 2017	AADT 2018	AADT 2019	AADT 2020	AADT 2021	AADT 2022	AADT 2023	AADT 2024
436	2,900	2,800	3,100	3,300	2,800	2,700	2,500	2,900	2,600	2,800
437	10,500	9,000	8,400	8,700	9,300	8,600	9,000	9,400	9,300	9,200
438	4,500	5,400	4,500	4,900	4,000	3,800	3,900	4,500	4,400	4,800
439	18,800	17,500	19,100	19,800	18,200	16,900	15,600	16,300	17,100	16,900
440	62,000	60,500	58,800	61,100	61,000	56,500	70,200	73,200	76,900	76,100
441	39,800	41,800	39,700	41,200	41,900	38,800	41,100	42,900	45,100	44,600
442	-	-	-	15,900	-	4,900	4,800	5,600	5,500	6,000
443	12,700	13,900	14,700	-	13,600	12,900	13,700	15,900	14,900	16,300
444	-	-	-	9,600	-	-	-	-	-	2,100
445	8,100	9,200	8,900	-	9,700	9,200	9,800	11,300	10,000	11,000
446	6,600	6,700	5,100	5,400	7,300	7,200	7,000	7,500	7,400	8,000
447	14,200	14,600	13,700	14,200	15,300	14,200	13,600	14,200	14,900	14,800
448	16,300	17,200	15,300	15,900	17,400	16,100	15,500	16,200	17,000	16,800
449	28,100	28,400	27,600	28,700	28,600	26,500	27,600	28,800	30,300	30,000
450	450	450	500	550	350	325	400	475	425	475
451	24,000	24,400	16,600	17,200	16,000	14,800	15,000	15,600	16,400	16,200
452	1,750	2,100	2,000	2,200	1,700	1,600	1,900	2,200	2,400	2,600
453	32,000	31,800	35,700	37,100	32,800	30,400	31,600	33,000	34,700	34,400
454	-	-	-	2,300	-	-	-	-	-	2,100
455	2,200	2,400	2,200	-	2,400	2,400	2,700	2,900	2,700	2,900
456	-	-	-	650	-	-	-	-	-	9,500
457	550	600	600	-	550	550	550	600	500	550
458	-	-	-	6,300	-	-	-	-	-	8,800
459	6,200	6,300	5,800	-	8,400	8,000	7,300	8,400	8,300	9,100
460	13,100	14,000	11,900	12,400	9,900	9,200	7,900	8,200	8,600	8,500
461	6,000	6,000	6,100	6,400	7,600	7,500	7,000	7,500	8,800	9,500
463	8,500	8,000	9,100	9,500	9,500	8,800	9,300	9,700	9,600	9,500
465	13,700	13,700	13,000	13,500	18,600	17,200	20,000	20,900	22,300	22,100
467	34,100	33,300	30,700	31,900	30,300	28,100	28,200	29,400	30,900	30,600
469	15,000	16,700	15,400	16,000	14,000	13,000	15,400	16,100	16,900	16,700
471	9,700	8,300	9,800	10,200	11,000	10,200	10,900	11,400	12,900	12,800
473	10,900	10,900	10,000	10,400	10,900	10,100	10,500	11,000	8,700	8,600
474	-	-	-	550	-	-	13,500	14,100	14,700	14,600
475	500	500	500	-	1,700	1,600	1,400	1,600	1,600	1,750
477	550	450	425	450	550	550	600	650	600	650



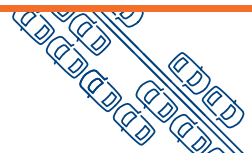
STATION	AADT 2015	AADT 2016	AADT 2017	AADT 2018	AADT 2019	AADT 2020	AADT 2021	AADT 2022	AADT 2023	AADT 2024
478	7,400	7,100	7,600	8,000	8,200	8,100	7,100	7,600	7,500	8,100
479	20,200	21,400	26,600	27,600	25,500	23,600	26,700	27,800	25,800	25,500
480	10,900	10,900	13,500	14,000	14,700	13,600	14,600	15,200	16,000	15,800
481	7,500	7,500	8,200	8,900	7,900	7,500	7,400	8,600	8,200	9,000
483	9,300	9,400	9,100	9,800	9,200	8,800	8,100	9,400	9,300	10,200
484	8,500	9,000	8,600	9,300	8,800	8,400	7,800	9,000	8,800	9,600
485	6,500	7,200	7,000	7,600	7,200	6,900	6,400	7,400	7,300	8,000
486	-	-	-	11,200	-	2,800	2,700	2,900	3,400	3,700
487	9,800	10,700	10,400	-	11,100	10,600	9,500	11,000	10,800	11,800
489	1,450	1,400	1,300	1,350	1,400	1,400	1,350	1,450	1,450	1,550
491	9,300	9,800	8,900	9,200	9,200	8,500	8,000	9,300	9,200	10,100
493	4,700	4,400	4,700	4,900	3,900	3,800	4,000	4,300	4,200	4,500
494	3,800	3,800	4,000	4,300	3,300	3,100	3,300	3,800	3,200	3,500
495	5,100	5,500	6,800	7,300	6,800	6,500	6,000	6,900	6,600	7,200
496	7,200	7,200	6,400	6,900	7,700	7,300	6,200	7,200	7,700	8,400
497	5,900	8,100	9,400	10,200	9,600	9,100	7,100	8,200	7,700	8,400
499	10,900	12,200	12,400	13,400	12,900	12,300	11,700	13,500	12,500	13,700
501	650	650	650	700	500	500	600	650	600	650
503	125	100	175	175	100	100	150	150	125	125
507	27,800	29,200	31,000	32,200	33,500	31,000	34,600	36,100	37,900	37,500
508	2,300	2,200	2,300	2,400	2,500	2,500	2,400	2,600	2,800	3,000
509	2,500	3,200	3,800	4,100	4,000	3,800	4,500	5,200	5,400	5,900
511	600	550	500	550	600	600	450	475	450	475
512	1,300	1,550	1,400	1,550	1,750	1,850	1,500	1,650	1,950	2,100
513	700	800	800	850	750	750	650	700	650	700
515	650	600	600	650	700	750	650	700	650	700
517	4,000	4,400	3,700	4,000	4,300	4,100	3,700	4,300	4,200	4,600
519	5,000	4,900	4,100	4,400	4,500	4,300	4,700	5,400	4,700	5,100
521	1,500	1,500	1,450	1,550	2,700	2,600	3,300	3,800	3,700	4,100
523	2,800	2,700	2,500	2,700	4,400	4,200	4,700	5,400	5,300	5,800
524	850	1,100	1,050	1,100	1,000	1,000	1,050	1,100	1,100	1,200
525	2,200	2,200	2,100	2,200	1,450	1,450	2,900	3,100	3,100	3,300
527	200	125	150	175	175	175	125	125	150	175
529	1,300	1,200	1,400	1,450	1,300	1,300	1,250	1,350	1,400	1,500
531	42,200	45,200	42,900	44,600	44,500	41,200	46,100	48,100	50,600	50,100

STATION	AADT 2015	AADT 2016	AADT 2017	AADT 2018	AADT 2019	AADT 2020	AADT 2021	AADT 2022	AADT 2023	AADT 2024
533	5,100	5,700	5,100	5,500	5,100	4,900	4,700	5,400	5,300	5,800
534	6,500	6,900	6,100	6,300	6,300	6,000	4,800	5,600	5,500	6,000
535	275	175	175	200	175	175	175	200	150	175
537	700	700	750	800	850	850	900	950	950	1,000
539	3,100	2,500	2,500	2,500	3,200	3,000	3,000	3,000	3,300	3,400
541	850	900	950	1,050	900	950	950	1,050	900	1,000
543	3,800	3,700	3,700	3,900	4,100	4,000	3,700	4,000	4,700	5,100
547	1,900	1,950	2,200	2,300	1,950	1,900	2,000	2,100	2,700	2,900
549	4,600	4,800	6,000	6,300	2,500	2,500	4,300	4,600	5,100	5,500
551	2,500	2,600	3,600	3,800	3,500	3,400	2,700	2,900	2,900	3,100
553	3,500	2,900	2,200	2,300	2,400	2,400	2,200	2,400	2,200	2,400
555	5,100	4,800	5,700	6,200	5,700	5,400	5,900	6,800	5,900	6,500
557	2,300	2,000	2,000	2,100	2,900	2,900	1,400	1,500	1,150	1,250
559	11,100	12,600	12,300	13,300	12,100	11,500	12,300	14,200	12,600	13,800
560	4,700	4,300	4,300	4,500	3,800	3,700	2,900	3,100	3,100	3,300
561	1,650	1,500	1,500	1,600	1,800	1,750	2,300	2,500	2,200	2,400
563	1,550	1,350	1,450	1,600	1,800	1,900	1,600	1,750	1,700	1,850
565	3,400	4,000	3,700	4,000	3,800	4,000	3,600	3,900	5,200	5,700
567	1,950	1,800	1,650	1,800	1,850	1,950	2,300	2,500	3,100	3,400
569	1,300	1,400	1,250	1,300	1,200	1,200	1,800	1,950	1,850	2,000
571	1,000	1,100	950	1,050	1,050	1,000	750	850	850	950
573	9,000	8,900	9,000	9,700	9,200	8,800	10,000	11,600	10,200	11,200
575	25	25	25	25	325	350	325	350	250	275
576	8,700	9,100	8,800	9,500	9,000	8,600	5,700	6,600	6,500	7,100
577	11,600	11,600	11,600	12,500	11,700	11,100	10,400	12,000	11,800	12,900
578	15,100	13,900	15,600	16,800	16,900	16,100	13,900	16,100	15,900	17,400
579	1,100	1,300	1,150	1,200	1,300	1,300	900	950	850	900
580	1,300	1,300	1,750	1,900	1,300	1,250	1,000	1,150	1,150	1,250
581	3,300	3,500	3,800	4,000	2,700	2,700	2,600	2,800	2,800	3,000
583	11,400	10,900	9,800	10,300	10,900	10,700	9,900	10,600	10,300	11,100
584	6,100	6,900	6,700	7,200	6,600	6,300	6,900	8,000	7,300	8,000
585	8,200	9,600	9,300	9,800	8,800	8,700	8,500	9,100	9,000	9,700
589	3,400	2,700	2,600	3,900	3,300	3,200	2,800	3,000	3,400	3,700
590	8,900	10,100	8,400	8,800	7,900	7,800	8,500	9,100	8,700	9,400
591	1,500	1,300	1,550	1,700	1,800	1,900	1,800	1,950	2,300	2,500



STATION	AADT 2015	AADT 2016	AADT 2017	AADT 2018	AADT 2019	AADT 2020	AADT 2021	AADT 2022	AADT 2023	AADT 2024
593	3,700	3,400	3,900	4,200	3,500	3,300	3,200	3,700	3,300	3,600
594	1,250	1,250	900	950	700	650	600	700	700	750
595	7,800	8,100	8,600	9,300	9,400	8,900	7,600	8,800	8,600	9,400
596	3,700	3,100	3,600	3,900	4,100	3,900	4,100	4,700	4,600	5,000
597	4,000	3,600	4,300	4,600	2,600	2,500	2,900	3,400	3,400	3,700
598	2,400	2,600	2,700	2,900	2,700	2,600	2,300	2,700	3,100	3,400
599	6,900	3,900	3,700	3,900	3,000	3,000	2,900	3,100	2,500	2,700
601	5,200	4,400	4,400	4,600	4,200	4,100	3,700	4,000	3,900	4,200
603	800	650	750	800	800	800	850	900	900	950
604	2,600	2,300	2,600	2,800	2,400	2,300	1,950	2,300	2,500	2,700
607	2,300	2,300	2,600	2,800	2,500	2,400	2,400	2,800	2,600	2,800
609	225	225	275	300	225	225	275	300	175	200
611	400	325	400	425	375	375	350	375	375	400
613	4,900	5,600	5,500	5,900	5,300	5,000	4,800	5,600	5,100	5,600
615	800	950	850	900	1,050	1,000	1,100	1,250	1,300	1,400
617	13,300	13,700	14,600	15,800	16,000	15,200	16,400	19,000	18,700	20,500
618	100	125	125	125	100	100	100	100	150	150
619	1,850	2,200	2,000	2,100	1,850	1,800	1,700	1,800	1,700	1,850
621	7,700	9,100	8,900	9,600	8,800	8,400	8,800	10,200	10,100	11,100
623	3,600	3,100	3,700	4,000	4,300	4,100	4,000	4,600	4,500	4,900
625	1,450	1,450	2,000	2,200	1,650	1,550	1,950	2,300	2,100	2,300
627	125	100	25	25	100	100	100	100	100	100
629	6,500	5,100	7,300	7,600	9,400	8,700	8,800	9,200	9,400	9,300
631	1,150	1,400	1,550	1,700	1,200	1,250	1,500	1,650	1,750	1,950
633	3,300	3,900	4,500	4,700	3,600	3,500	3,400	3,600	3,300	3,600
635	15,400	16,600	16,200	17,500	15,800	15,000	16,200	18,700	15,700	17,200
639	22,300	21,100	20,100	15,600	22,900	21,200	18,900	19,700	20,700	20,500
640	22,400	20,600	19,300	20,100	21,600	20,000	13,200	13,800	14,500	14,400
641	2,500	2,500	2,800	2,900	2,800	2,800	3,100	3,300	2,000	2,200
643	5,600	6,000	5,800	6,300	6,600	6,300	6,500	7,500	6,800	7,400
644	13,400	15,000	15,700	17,000	15,900	15,100	15,500	17,900	17,600	19,300
645	3,700	3,000	3,400	3,700	3,400	3,200	3,800	4,400	4,700	5,100
647	475	475	450	475	425	425	650	700	500	550
649	1,100	1,050	1,050	1,150	1,200	1,250	1,150	1,250	1,200	1,300
651	7,200	7,600	8,200	8,900	8,600	8,200	7,900	9,100	8,500	9,300

STATION	AADT 2015	AADT 2016	AADT 2017	AADT 2018	AADT 2019	AADT 2020	AADT 2021	AADT 2022	AADT 2023	AADT 2024
653	475	475	650	700	550	550	400	425	500	550
655	1,150	1,000	1,100	1,200	1,050	1,100	1,100	1,200	1,150	1,250
657	500	550	500	550	500	500	550	600	500	550
659	125	150	100	100	150	150	150	175	125	150
661	24,300	24,300	20,800	21,600	19,900	18,400	16,600	17,300	18,200	18,000
662	850	750	800	850	1,050	1,100	1,050	1,150	1,150	1,250
663	3,400	3,500	3,300	3,500	3,200	3,100	3,000	3,200	2,700	2,900
664	7,900	9,400	8,200	8,500	7,300	6,800	6,800	7,100	8,100	8,000
665	1,000	800	900	950	850	850	950	1,000	950	1,000
669	2,700	3,100	2,900	3,100	3,500	3,300	3,700	4,300	4,300	4,700
671	225	225	175	200	200	200	175	200	150	175
675	1,100	1,200	1,150	1,250	1,750	1,850	1,350	1,450	1,450	1,600
677	650	650	600	650	425	425	500	550	550	600
679	300	350	450	500	425	450	550	600	425	475
681	4,100	4,600	5,300	5,700	1,950	1,850	1,800	2,100	2,100	2,300
683	650	275	325	350	325	350	325	350	250	275
684	33,100	35,300	34,900	34,800	40,300	39,400	40,700	45,300	44,000	48,200
685	36,800	38,300	36,300	36,200	29,600	28,900	29,300	32,600	31,700	34,700
686	15,600	17,300	18,800	20,300	17,400	16,600	17,300	20,000	16,800	18,400
691	18,900	21,000	21,300	21,200	24,000	22,200	26,900	28,100	29,500	29,200
693	18,300	18,500	18,900	18,600	19,300	17,500	20,200	19,900	20,000	19,900
694	2,500	2,500	2,700	2,900	2,700	2,600	2,500	2,900	3,000	3,300
695	3,000	2,600	4,300	4,600	3,200	3,000	3,300	3,800	2,500	2,700
696	2,700	2,800	3,000	3,200	2,900	2,800	3,100	3,600	2,800	3,100
697	3,000	3,100	3,400	1,250	3,400	3,300	2,500	2,700	3,900	4,200
698	3,400	3,300	2,900	3,100	3,600	3,500	3,100	3,300	3,800	4,100
699	150	125	225	225	125	125	100	100	150	150
701	2,300	1,850	2,000	2,200	2,400	2,300	2,200	2,500	1,900	2,100
703	225	250	250	275	200	200	250	275	400	425
705	950	850	750	800	550	500	650	750	650	700
707	5,000	4,600	4,900	5,300	4,200	4,000	3,000	3,500	3,600	3,900
709	4,900	5,400	5,200	5,600	4,800	4,600	4,500	5,200	5,100	5,600
710	5,400	5,900	5,800	6,100	5,100	5,000	4,700	5,000	5,100	5,500
711	1,750	1,450	1,500	1,600	1,150	1,100	1,000	1,150	1,250	1,350
713	39,200	38,400	39,700	41,200	44,000	40,700	41,500	43,300	39,000	38,600



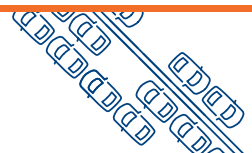
STATION	AADT 2015	AADT 2016	AADT 2017	AADT 2018	AADT 2019	AADT 2020	AADT 2021	AADT 2022	AADT 2023	AADT 2024
714	26,100	26,700	23,600	24,500	26,900	24,900	24,300	25,300	26,400	26,100
715	1,350	1,600	1,500	1,600	1,550	1,500	1,250	1,450	1,450	1,600
717	12,300	13,200	12,800	13,800	14,300	13,600	13,000	15,000	14,500	15,900
718	12,500	13,700	14,300	15,400	14,800	14,100	13,800	16,000	15,800	17,300
720	39,900	39,800	39,800	41,400	44,000	40,700	40,500	42,200	46,200	45,700
722	16,000	14,800	15,900	16,500	20,300	20,000	16,800	18,000	21,500	23,200
723	5,600	4,600	5,600	6,100	6,600	6,900	7,100	7,700	6,000	6,600
724	5,600	6,000	6,100	6,600	6,200	5,900	6,000	6,900	6,900	7,600
726	1,150	650	650	700	1,450	1,450	1,350	1,450	1,450	1,550
727	18,500	18,400	20,400	22,000	24,400	23,200	25,600	29,600	29,200	32,000
728	16,000	18,000	19,500	21,100	19,900	18,900	18,700	21,600	17,900	19,600
730	21,800	23,900	22,100	23,900	23,800	22,700	24,100	27,900	25,300	27,700
731	9,400	9,400	10,200	11,000	9,900	9,400	8,800	10,200	7,600	8,300
732	-	-	-	-	-	10,700	10,400	12,000	13,400	14,700
733	-	-	-	-	-	15,200	14,800	17,100	16,500	18,100
734	-	-	-	-	-	12,800	12,500	14,500	14,600	16,000
735	-	-	-	-	-	13,000	12,700	14,700	13,400	14,700
736	-	-	-	-	-	9,500	9,300	10,800	12,700	13,900
737	-	-	-	-	-	7,800	7,600	8,800	8,700	9,500
738	-	-	-	-	-	5,800	5,600	6,000	5,900	6,400
739	-	-	-	-	-	-	1,700	1,750	1,850	1,850
740	-	-	-	-	-	-	5,600	6,000	5,900	6,400
741	-	-	-	-	-	-	2,600	2,800	2,800	3,000
742	-	-	-	-	-	-	4,400	4,700	4,600	5,000
743	-	-	-	-	-	-	-	-	-	2,400
2185	91,100	94,200	97,700	102,900	111,200	96,700	105,000	107,700	09,600	107,600
2187	102,600	104,300	108,000	106,300	108,300	93,700	111,100	113,300	113,500	115,800
2189	165,900	190,600	190,600	115,000	126,300	101,200	109,800	111,600	114,100	116,800
2191	137,700	162,400	162,400	161,900	161,100	123,500	164,100	163,400	167,900	169,300
2193	128,400	153,100	44,000	137,600	138,200	99,900	139,100	140,100	142,700	43,900
2195	142,100	163,400	164,600	159,100	159,700	28,600	65,500	64,900	170,100	169,800
2196	96,300	100,800	103,400	105,900	104,000	75,000	95,200	91,600	97,400	104,000
2197	97,400	97,900	100,100	102,000	99,000	80,500	88,200	87,800	94,100	100,100
2201	99,300	101,400	102,700	102,800	97,900	80,500	86,400	87,200	93,200	99,300
2203	95,300	99,500	100,100	98,200	93,000	77,100	83,700	86,300	90,000	97,500

STATION	AADT 2015	AADT 2016	AADT 2017	AADT 2018	AADT 2019	AADT 2020	AADT 2021	AADT 2022	AADT 2023	AADT 2024
2205	93,100	98,800	99,500	96,900	91,500	77,000	83,900	83,600	87,800	95,700
2207	84,800	90,800	91,400	87,700	84,000	70,800	75,500	76,100	81,100	88,800
2209	74,700	80,600	81,000	75,700	72,600	61,400	64,400	66,500	71,000	78,300
2210	66,800	70,100	71,600	69,100	62,500	58,100	54,400	58,100	60,900	62,400
2211	66,800	71,300	71,800	66,900	63,300	54,700	55,500	56,000	60,100	68,000
2500	27,600	27,800	27,800	25,800	27,200	26,100	28,000	28,400	24,200	24,600
2501	39,400	38,000	42,100	31,700	33,900	26,100	44,700	43,900	38,700	33,700
2505	79,200	80,900	81,900	81,300	82,800	73,500	79,800	79,300	81,500	82,600
2507	78,800	78,700	80,300	79,400	80,800	70,800	76,700	75,000	80,100	80,600
2509	80,700	81,300	83,900	81,600	83,700	71,700	78,000	79,700	83,000	84,100
2511	89,000	89,600	93,400	88,900	91,000	85,800	86,300	86,900	90,300	92,100
2513	77,200	85,200	87,500	81,600	85,600	74,600	81,900	80,900	83,100	84,600
2515	75,600	82,900	85,300	78,900	83,800	73,800	79,500	79,100	82,300	85,100
2516	80,500	89,300	92,200	84,900	89,400	78,000	82,700	87,000	90,000	93,400
2517	68,900	72,700	73,400	72,300	74,200	67,100	72,900	73,200	76,300	77,300
2519	52,500	57,300	58,500	57,100	59,000	49,000	57,700	59,700	61,800	61,300
2520	62,800	69,700	70,100	67,300	71,700	65,700	70,000	71,300	71,800	75,200
2521	23,600	27,200	29,600	30,600	30,800	20,800	34,400	39,400	41,500	30,700

CHARLESTON COUNTY TOP TEN:

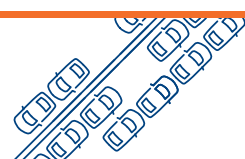
The ten routes with the greatest growth between 2015 & 2024

ROAD SEGMENT	STATION	2015	2024	INCREASE
S- 56 (HOUSTON NORTHCUTT BLVD) TO I- 526 (INTERSTATE 526), SC 526 SPR	131	46,700	81,200	↑ 34,500
S- 75 (ASHLEY PHOSPHATE RD) TO S- 1342 (AVIATION AV)	2191	137,700	169,300	↑ 31,600
SC 61 (HIGHWAY 61 CON) TO SC 30 (LOCKWOOD DR), S- 658	123	47,500	75,700	↑ 28,200
S- 13 (REMOUNT RD) TO I- 526 (INTERSTATE 526)	2195	142,100	169,800	↑ 27,700
US 52 CON (NO NAME) TO US 78 (UNIVERSITY BLVD)	163	66,900	93,300	↑ 26,400
S- 54 (RIVER RD), S- 91 TO S- 53 (RIVERLAND DR)	269	14,500	36,900	↑ 22,400
SC 171 (WESLEY DR) TO SC 61 (HIGHWAY 61 CON)	121	18,300	40,500	↑ 22,200
S- 1028 (HARBOR VIEW RD) TO US 17 (SAVANNAH HWY), S- 658	412	45,600	67,300	↑ 21,700
SC 517 (ISLE OF PALMS CONNECTOR), L- 8185 TO SC 41 (N HIGHWAY 17), S- 2431	133	44,500	63,500	↑ 19,000
S- 28 (CAMP RD) TO SC 30 (JAMES ISLAND EXPWY)	243	32,200	50,400	↑ 18,200

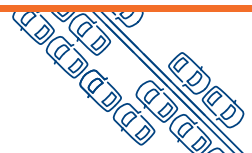


DORCHESTER COUNTY TRAFFIC COUNTS: INDEXED BY STATION NUMBER & YEAR

STATION	AADT 2015	AADT 2016	AADT 2017	AADT 2018	AADT 2019	AADT 2020	AADT 2021	AADT 2022	AADT 2023	AADT 2024
101	2,200	3,100	3,000	2,600	2,600	2,600	2,500	2,700	2,700	3,300
103	3,900	4,300	5,100	4,600	4,700	4,000	3,900	4,800	4,700	4,700
104	6,900	8,600	9,000	8,900	9,600	9,800	10,700	10,600	11,600	10,500
105	4,500	5,100	5,100	5,000	5,400	5,100	5,600	5,500	6,000	5,100
106	11,900	14,700	16,200	16,000	17,300	17,300	18,900	18,800	19,800	18,700
107	3,100	3,100	3,400	4,600	5,000	4,700	5,100	3,200	3,500	3,500
108	6,700	8,100	7,700	8,000	8,100	7,900	8,200	8,900	9,400	10,000
109	1,550	1,900	2,200	2,300	2,500	2,200	2,400	2,200	2,400	2,300
110	11,400	12,800	12,700	13,200	13,400	12,200	12,700	13,200	13,900	13,400
111	14,700	16,200	16,800	17,500	17,800	16,800	17,500	18,300	19,200	18,800
113	12,100	13,700	14,200	14,800	15,100	14,500	15,100	15,700	16,500	16,400
115	16,200	18,200	18,300	19,000	19,300	17,800	18,500	19,300	20,300	16,800
117	32,300	32,800	35,500	36,900	37,600	31,000	32,300	30,700	32,300	33,100
119	1,950	2,700	3,300	2,100	2,300	2,000	2,200	1,900	2,100	2,500
121	3,600	4,500	4,900	3,900	4,200	4,000	4,400	4,300	4,700	4,400
123	4,200	5,000	5,200	4,500	4,900	4,600	5,000	5,000	5,500	5,200
125	9,100	9,900	11,400	9,300	10,000	8,900	9,700	9,100	9,900	10,400
127	9,300	11,100	10,400	10,200	11,000	9,500	10,400	10,100	11,000	11,500
129	6,400	7,400	8,500	7,800	8,400	8,300	9,000	8,500	9,300	9,000
131	5,400	6,700	6,900	6,800	7,300	6,600	7,200	6,900	7,500	7,100
133	3,500	5,800	5,900	5,200	5,600	4,500	4,900	6,200	6,800	6,300
134	8,100	8,400	8,700	8,500	8,900	7,900	7,900	7,900	9,900	10,500
135	6,000	7,200	8,100	8,000	8,600	6,900	7,500	7,400	7,800	9,700
137	12,000	13,300	14,000	14,500	14,800	14,700	15,300	16,000	16,800	16,300
139	16,200	17,100	17,200	17,900	18,200	14,600	15,200	15,900	16,700	14,000
140	12,700	13,700	15,000	15,600	15,900	14,700	15,300	15,000	15,800	16,000
141	2,900	2,800	3,000	2,600	2,800	2,300	2,500	2,100	2,300	2,700
143	2,100	2,900	2,900	2,600	2,800	2,900	3,200	2,500	2,700	3,300
144	3,100	3,500	3,900	3,300	3,600	2,700	2,900	2,900	3,200	3,100
145	2,200	2,600	3,000	3,200	3,300	3,600	3,500	3,800	3,700	4,400
146	8,200	10,300	10,100	11,000	11,200	8,200	8,000	11,200	11,000	12,800
147	3,100	3,800	4,300	4,000	4,300	4,500	4,900	4,900	5,400	6,000
149	5,100	6,100	7,200	7,100	7,700	7,900	8,600	8,000	8,700	8,800
150	4,200	4,200	4,300	4,600	5,200	5,200	6,600	7,900	8,500	10,900

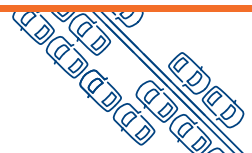


STATION	AADT 2015	AADT 2016	AADT 2017	AADT 2018	AADT 2019	AADT 2020	AADT 2021	AADT 2022	AADT 2023	AADT 2024
151	7,300	8,500	8,500	8,800	9,000	10,700	11,100	12,600	13,200	17,000
153	7,100	9,500	9,800	9,700	10,500	12,300	13,400	11,600	12,200	13,400
154	6,100	4,400	4,100	3,900	3,800	4,200	4,100	3,400	3,400	3,500
155	2,100	4,400	4,800	5,700	6,200	6,200	6,800	6,100	6,700	8,600
159	14,900	18,700	21,200	22,000	22,400	23,300	24,300	27,300	28,700	33,600
161	16,700	17,500	19,500	20,300	20,700	20,600	21,400	20,800	21,900	25,700
162	24,700	25,100	27,400	28,500	29,000	27,200	28,300	30,100	31,600	31,300
163	29,000	38,900	39,200	40,700	41,400	30,000	31,200	29,100	30,600	30,300
164	5,100	5,500	5,700	5,200	5,100	5,000	4,900	5,400	5,300	6,300
165	6,100	8,300	9,400	9,800	10,000	12,200	12,700	12,500	13,100	15,500
166	7,500	8,000	8,500	9,200	9,000	6,800	6,600	7,600	7,500	9,200
167	15,200	26,200	25,000	26,000	26,500	30,000	31,200	33,900	35,600	35,500
168	25,000	27,200	27,900	29,000	29,500	34,200	35,600	32,800	34,500	34,300
169	20,200	28,300	29,700	30,900	31,500	32,600	33,900	35,400	37,200	43,000
170	23,900	26,500	28,700	29,800	30,300	28,100	29,300	32,600	34,300	35,600
171	27,400	37,300	38,200	39,700	40,400	38,600	40,200	38,300	40,300	45,300
172	100	150	150	175	175	175	175	150	150	200
173	44,550	43,650	40,925	42,575	475	550	550	450	450	475
175	800	700	750	650	650	800	800	1,000	1,000	1,100
177	2,800	2,300	2,400	2,100	2,100	2,300	2,200	2,200	2,200	1,950
179	425	500	500	550	550	500	475	500	500	500
181	2,000	2,400	2,300	2,300	2,300	2,200	2,100	2,100	2,100	2,000
183	375	475	450	425	425	450	425	375	375	475
185	275	300	325	300	300	325	325	275	275	275
187	450	425	375	600	600	375	375	325	325	325
189	550	550	650	650	650	650	650	650	650	650
190	5,200	6,200	6,200	9,000	9,000	9,900	9,600	9,500	9,400	10,400
191	700	650	750	750	750	800	800	850	850	800
193	1,950	2,200	2,300	2,300	2,300	2,200	2,100	1,950	1,900	1,900
195	750	850	850	900	900	900	850	800	800	800
197	700	700	800	650	650	750	750	700	700	600
199	900	1,100	1,200	1,150	1,150	1,200	1,150	1,050	1,050	1,100
201	350	425	425	475	475	450	425	325	325	325
203	700	800	700	700	700	700	700	800	800	850
204	1,400	1,400	1,650	1,650	1,700	1,500	1,450	1,550	1,550	1,600



STATION	AADT 2015	AADT 2016	AADT 2017	AADT 2018	AADT 2019	AADT 2020	AADT 2021	AADT 2022	AADT 2023	AADT 2024
205	1,050	1,100	1,200	1,250	1,250	1,200	1,150	1,300	1,300	1,300
207	1,550	1,400	1,700	1,500	1,550	1,400	1,350	1,100	1,100	1,300
209	8,100	11,000	12,200	12,700	12,900	12,700	13,200	12,100	12,700	12,600
211	10,700	13,500	14,000	14,500	14,800	14,300	14,900	13,900	14,600	16,400
213	9,500	10,700	11,000	11,400	11,600	12,000	12,500	13,100	13,800	14,600
215	2,200	2,600	2,600	2,800	2,800	3,600	3,500	3,300	3,300	4,300
217	600	550	475	400	400	400	400	400	400	375
219	1,250	900	950	900	900	950	900	750	750	750
221	1,000	1,300	1,150	1,150	1,150	1,200	1,150	1,050	1,050	950
223	600	400	650	750	750	800	800	900	900	750
224	-	-	-	4,800	4,700	4,500	4,400	4,600	4,500	5,400
225	1,500	1,650	1,650	1,700	1,700	1,450	1,400	1,650	1,650	1,400
227	2,100	2,700	2,600	2,300	2,200	2,400	2,300	2,200	2,200	2,500
229	9,000	9,200	9,200	9,700	9,700	8,400	8,200	7,900	7,800	9,000
230	13,600	14,600	14,400	15,600	15,200	12,800	12,500	12,300	12,100	12,800
231	16,100	16,700	16,700	18,000	17,500	14,700	14,300	14,000	13,800	14,900
232	17,500	19,300	20,000	21,600	21,000	20,800	20,300	19,700	19,400	21,900
233	12,300	13,700	14,600	15,800	15,400	14,300	14,000	15,200	15,000	14,800
234	9,100	10,200	10,300	9,700	9,400	10,700	10,400	10,600	10,500	12,600
235	4,700	5,600	6,000	6,100	5,900	6,700	6,500	6,900	6,800	8,100
237	28,100	27,300	28,600	29,700	30,200	26,900	28,000	26,100	27,400	30,500
239	12,700	14,900	14,300	15,400	15,000	14,600	14,200	13,500	13,300	15,200
240	10,200	11,800	12,600	13,100	13,300	10,800	11,200	10,700	11,200	14,100
241	8,500	9,800	10,300	10,700	10,900	9,500	9,900	10,000	10,500	11,800
242	2,800	3,400	3,600	3,800	3,900	3,600	3,500	3,500	3,500	3,500
243	5,400	6,500	7,100	7,700	7,500	6,800	6,600	7,700	7,600	8,000
244	27,400	28,800	29,400	30,500	31,000	28,700	29,900	29,100	30,600	34,800
245	3,100	3,400	4,100	7,600	7,600	9,700	9,400	10,100	10,000	10,600
247	2,800	3,100	3,500	12,400	12,100	15,600	15,200	17,600	17,400	19,100
249	1,400	1,500	1,400	1,800	1,800	2,200	2,100	2,500	2,500	2,800
251	1,700	1,900	1,950	2,000	1,950	2,100	2,000	1,900	1,850	2,500
253	2,100	2,200	2,100	2,000	2,000	2,300	2,200	1,900	1,850	2,000
255	100	100	175	75	75	100	100	50	50	100
257	1,800	1,150	1,100	900	900	1,150	1,100	900	900	950
259	5,400	6,300	6,400	6,900	6,700	5,800	5,700	6,600	6,500	6,600

STATION	AADT 2015	AADT 2016	AADT 2017	AADT 2018	AADT 2019	AADT 2020	AADT 2021	AADT 2022	AADT 2023	AADT 2024
261	8,000	9,600	9,900	10,700	10,400	9,900	9,700	11,200	11,000	11,300
263	8,500	9,000	8,800	9,500	9,300	6,700	6,500	7,500	7,400	8,900
265	375	400	475	500	500	350	350	400	400	375
267	3,500	3,200	3,300	3,300	3,400	4,200	4,100	4,200	4,100	4,300
269	4,100	4,600	4,600	4,000	4,100	3,700	3,600	4,100	4,000	4,700
271	3,800	3,500	4,400	4,800	4,900	4,100	4,000	4,000	3,900	4,500
273	6,300	6,600	7,100	7,500	7,500	7,100	6,900	6,800	6,700	7,500
275	200	225	200	225	225	200	200	175	175	225
277	350	350	325	350	350	375	375	400	400	425
279	200	225	275	250	250	300	300	275	275	250
281	225	175	250	325	325	400	400	275	275	275
283	500	650	700	600	600	700	700	750	750	950
285	800	900	1,150	900	900	1,000	950	1,250	1,250	1,250
287	75	50	75	50	50	75	75	50	50	50
289	300	325	425	425	425	375	375	275	275	375
291	200	225	250	250	250	225	225	225	225	200
293	500	500	450	950	950	600	600	450	450	475
295	550	650	600	700	700	750	750	700	700	750
296	50	75	25	50	50	50	50	50	50	25
297	1,500	1,650	1,850	1,700	1,750	1,750	1,700	1,700	1,700	1,650
299	37,300	37,300	34,900	36,300	37,000	32,600	33,900	35,400	37,200	37,500
301	150	300	225	250	250	200	200	250	250	175
303	50	75	75	75	75	75	75	75	75	75
305	125	150	300	150	150	125	125	125	125	225
307	475	425	475	400	400	475	450	550	550	600
309	1,000	1,300	1,350	1,200	1,200	1,100	1,050	1,000	1,000	950
311	1,700	1,650	1,550	1,350	1,300	1,200	1,150	1,250	1,250	1,750
313	450	475	500	500	500	475	450	400	400	375
315	175	175	200	225	225	225	225	250	250	225
317	1,050	1,150	1,150	1,550	1,600	1,400	1,350	1,100	1,100	1,500
319	700	700	700	1,150	1,150	700	700	750	750	800
321	1,000	1,300	1,350	1,500	1,550	1,750	1,700	2,400	2,400	2,500
323	1,200	400	350	375	375	400	400	375	375	400
325	200	250	250	275	275	300	300	200	200	275
329	4,300	4,800	5,100	5,400	5,300	5,700	5,600	6,500	6,400	6,400



STATION	AADT 2015	AADT 2016	AADT 2017	AADT 2018	AADT 2019	AADT 2020	AADT 2021	AADT 2022	AADT 2023	AADT 2024
331	1,650	2,100	1,950	1,800	1,750	1,650	1,600	1,850	1,800	1,550
333	4,800	5,400	5,200	5,500	5,500	5,000	4,900	5,200	5,100	4,600
335	2,800	3,200	2,700	2,500	2,500	2,400	2,300	2,100	2,100	2,100
337	500	650	700	475	475	550	550	475	475	550
339	200	225	275	225	225	200	200	250	250	275
343	250	325	275	250	250	325	325	325	325	300
344	1,250	1,650	1,850	1,800	1,800	2,900	2,800	3,000	3,000	3,600
345	6,000	6,800	8,100	8,500	8,500	8,600	8,400	8,700	8,600	8,700
347	50	25	25	25	25	25	25	25	25	50
349	14,400	16,000	14,900	16,100	15,700	13,400	13,100	14,300	14,100	16,400
2173	35,500	38,300	39,000	42,500	42,900	36,000	41,000	44,800	45,400	2,200
2175	35,100	37,600	38,700	40,800	41,400	34,600	40,000	43,000	44,100	45,300
2177	37,000	39,300	40,500	44,100	44,900	38,300	44,500	45,400	47,100	44,100
2379	43,500	43,900	42,100	42,800	46,400	41,200	50,200	50,800	50,100	47,000
2381	43,500	43,900	43,000	44,200	48,400	42,300	51,400	51,200	51,600	49,800
2383	43,000	43,700	43,400	44,800	48,600	43,100	51,900	51,400	52,100	50,900
2381	39,900	40,800	43,500	43,900	43,000	44,200	48,400	42,300	51,400	51,200
2383		40,700	43,000	43,700	43,400	44,800	48,600	43,100	51,900	51,400

DORCHESTER COUNTY TOP TEN:

The ten routes with the greatest growth between 2015 & 2024

ROAD SEGMENT	STATION	2015	2024	INCREASE
SC 165 (BACONS BRIDGE RD) TO S- 199 (OLD TROLLEY RD), L- 3097	169	20,200	43,000	↑ 22,800
S- 22 (ORANGEBURG RD) TO SC 165 (BACONS BRIDGE RD)	167	15,200	35,500	↑ 20,300
SC 61 (BEECH HILL RD) TO SC 642 (DORCHESTER RD)	159	14,900	33,600	↑ 18,700
S- 199 (OLD TROLLEY RD), L- 3097 TO County Line - CHARLESTON	171	27,400	45,300	↑ 17,900
US 78 (W 5TH ST N) TO County Line - BERKELEY	247	2,800	19,100	↑ 16,300
US 78 (E 5TH ST N) TO County Line - BERKELEY	170	23,900	35,600	↑ 11,700
US 15 (US 15 HWY N) TO SC 453 (JUDGE ST)	2175	35,100	45,300	↑ 10,200
L- 1754 (OLD COURSE RD) TO SC 165 (DELEMAR HWY)	151	7,300	17,000	↑ 9,700
US 17 ALT (US 17-A HWY S) TO S- 22 (ORANGEBURG RD)	165	6,100	15,500	↑ 9,400
S- 224 (GAHAGAN RD) TO US 78 (E 5TH ST N)	168	25,000	34,300	↑ 9,300



BERKELEY-CHARLESTON-DORCHESTER
COUNCIL OF GOVERNMENTS



5790 Casper Padgett Way
North Charleston, SC 29406
(843) 529-0400
www.bcdcog.com