

Charleston Area Transportation Study (CHATS) MPO Federally Obligated Projects



Table of Contents

Introduction	4
About BCDCOG	4
Region by the Numbers	4
About CHATS MPO	5
Table 1: Regional Municipalities & CHATS Member Agencies	5
Map 1: CHATS Planning Area	6
Report Overview	7
Federal Requirement	7
Report Development & Content	7
Report Guide	8
Federal Funding Sources	9
Federal Highway Administration (FHWA) Funding	9
Federal Transit Administration (FTA) Funding	10
Analysis of FFY 2023 Federally Obligated Projects	11
Figure 1: Federal Obligation Totals FFY 2019-2023	11
Figure 2: Obligation Amount by Federal-aid Program	11
Figure 3: Share of Federally Obligated Projects by Location	11
Listing of FFY 2023 Federally Obligated Projects by Category	12
Table 2: Project Totals by CHATS Project Categories	12
Capacity Improvement (New Facility)	13
Capacity Improvement (Widening)	13
Capacity Improvement (Interchange/Intersection)	14

Operational Improvements (Signals)	14
Planning	15
Safety Improvements	17
System Preservation (Bridges)	18
Transit	19
Transportation Alternatives	20
<u>Appendix: SCDOT Full Listing of Federally Obligated Projects for FFY 2023</u>	<u>21</u>

March 2024 DRAFT

Introduction

About BCDCOG

As one of South Carolina's 10 Regional Planning Councils, the Berkeley-Charleston-Dorchester Council of Governments' primary objectives are to assist local governments develop local and regional plans, and to provide local governments with planning and technical support to improve the quality of life in the tri-county region.

BCDCOG is a voluntary association of, by and for local governments. It was established to assist local governments in planning for common needs, cooperating for mutual benefit, and coordinating for sound regional development. BCDCOG's purpose is to strengthen both the individual and collective power of local governments and to help them recognize regional opportunities, eliminate unnecessary duplication, and make joint decisions.

Region by the Numbers

803,398

Total Population (2022)

30

Local Governments

20%

Population Growth from
2010-2020

Recently constructed BCDCOG Building in North Charleston



About CHATS MPO

Under the direction of the BCDCOG, the Charleston Area Transportation Study (CHATS) is the Metropolitan Planning Organization (MPO) responsible for developing long range transportation plans for the Berkeley-Charleston-Dorchester region. The primary responsibilities of any MPO are to:

- Develop a Long-Range Transportation Plan (LRTP):
A 25-year (minimum) transportation vision for the metropolitan area; and
- Develop a Transportation Improvement Program (TIP):
The list of specific projects from the LRTP that have been programmed to receive federal funds.

Administration and implementation of the LRTP and TIP is guided by an annual Unified Planning Work Program (UPWP), which identifies the transportation planning activities that are to be undertaken in support of the goals, objectives and actions established in the Long-Range Transportation Plan.

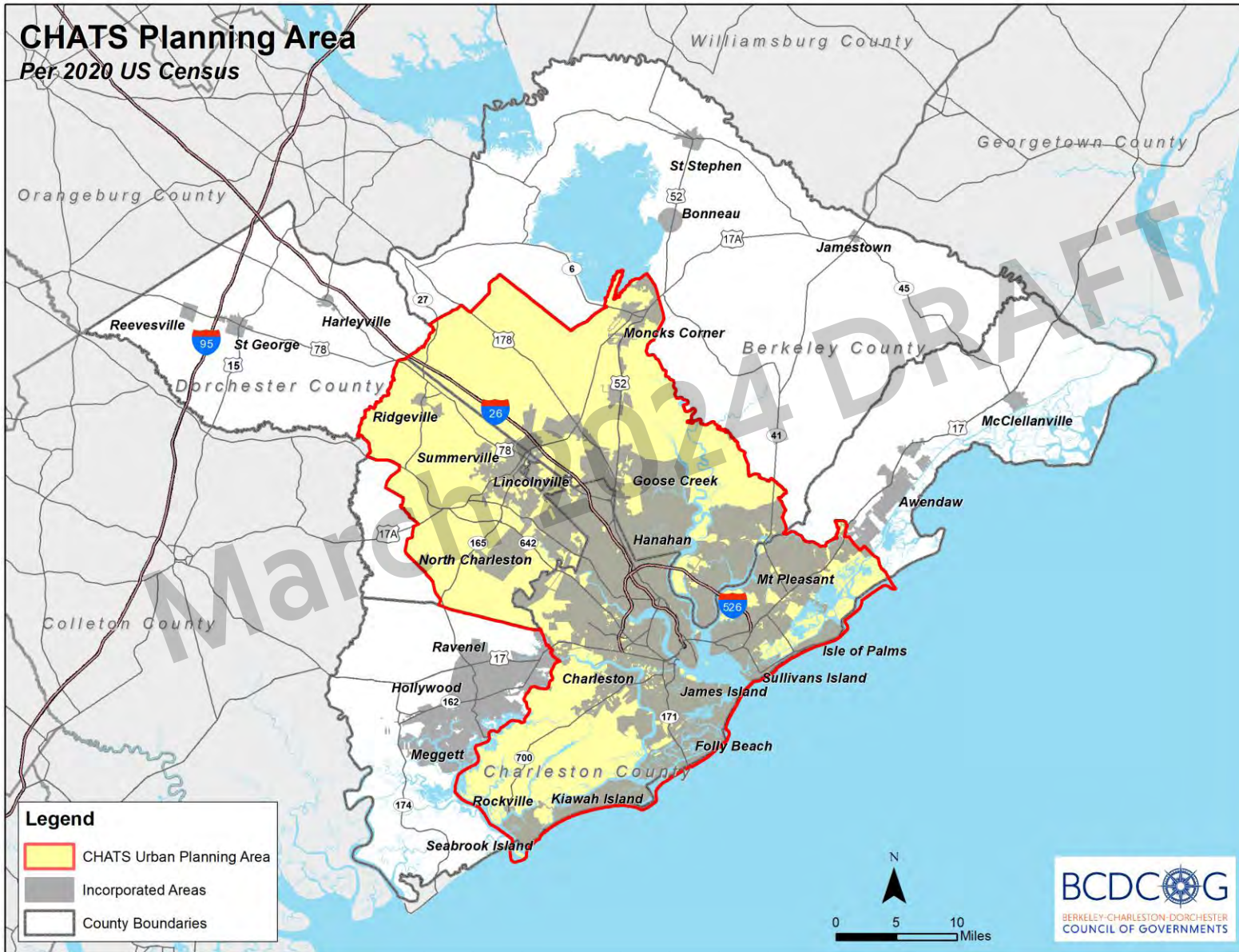
As shown in Map I: CHATS Planning Area, the CHATS MPO study area boundary covers around 1,100 square miles of the over 3,000 square mile BCD region and is composed of areas that are urbanized or expected to be urbanized (per Census definition) by 2045. CHATS' governing board, the Policy Committee, represents governmental and transportation-related organizations from throughout its coverage area. CHATS Policy Committee Member Agencies as well as the rural and urban municipalities in the Berkeley-Charleston-Dorchester region are shown in Table I.

Table I: Regional Municipalities & CHATS Member Agencies

Urban Municipalities (within CHATS Planning Area)	Rural Municipalities (outside CHATS Planning Area)
City of Charleston	Town of Awendaw
City of Folly Beach	Town of Bonneau
City of Goose Creek	Town of Harleyville
City of Hanahan	Town of Hollywood
City of Isle of Palms	Town of Jamestown
Town of James Island	Town of McClellanville
Town of Moncks Corner	Town of Meggett
Town of Mount Pleasant	Town of Ravenel
City of North Charleston	Town of Reevesville
Town of Ridgeville	Town of St. George
Town of Rockville	Town of St. Stephen
Town of Sullivan's Island	
Town of Summerville	

CHATS Policy Committee Member Agencies
Berkeley County Government
Berkeley County Legislative Delegation
Charleston County Legislative Delegation
Dorchester County Legislative Delegation
Dorchester County Council
SC Ports Authority
Charleston County Aviation Authority
CARTA
Joint Base Charleston
SC Trucking Association
Norfolk Southern Railroad
Berkeley County Transportation Committee
Charleston County Transportation Committee
Dorchester County Transportation Committee
SC Department of Transportation

Map 1: CHATS Planning Area



Report Overview

Federal Requirement

The Annual List of Obligated Projects is a federal requirement prepared pursuant to Title 23 Section 450.334 of the Code of Federal Regulations (CFR), which requires that “an annual listing of projects, including investments in pedestrian walkways and bicycle transportation facilities, for which Federal funds have been obligated in the preceding year shall be published or otherwise made available by the cooperative effort of the State, transit operator, and metropolitan planning organization for public review.”

This federal mandate was a requirement of the 2015 Fixing America’s Surface Transportation (FAST) Act and is now a continued requirement under the Infrastructure Investment and Jobs Act (IIJA) or Bipartisan Infrastructure Law (BIL) which was signed into law on November 15, 2021.

Report Development & Content

The State of South Carolina, public transit operators, and CHATS coordinate efforts to generate the information contained in this report. The report includes funding obligated during the period from October 1, 2022 to September 30, 2023, constituting Federal Fiscal Year (FFY) 2023. When made available by the South Carolina Department of Transportation (SCDOT), the Annual Listing of Federally Obligated Projects is published for public review and comment within ninety days after the end of the fiscal year. The listing is also distributed at the regularly scheduled CHATS Policy Committee public meeting and posted on the BCDCOG website.

Federal funding may be obligated towards improving and creating roads, roadway operations, bicycle/pedestrian facilities, bridge projects, public transit projects, and transportation enhancements. An obligated project is a project that has been authorized by a federal agency and provides the federal government’s legal commitment to pay the federal share of a project’s cost. Projects for which funds have been obligated are not necessarily initiated or completed in the program year and the amount of the obligation will not necessarily equal the total cost for the project. For Federal Highway Administration (FHWA) projects, obligation takes place when a project agreement is executed and the state/grantee requests that the funds be obligated. For Federal Transit Administration (FTA) projects, obligation occurs when the FTA grant is awarded.

Deobligation occurs when obligated funds are returned to the federal government. This generally occurs when money that has been set aside for a project has not been fully spent. Thus, the promise of funds is returned to the federal government. The deobligated funds are identified as negative federal obligation amounts and are shown in red font with parentheses.

Report Guide

PROJECT ID (PIN) – SCDOT Project Identification Number assigned to track the project

PROJECT NAME – The name of the project, including route designation and number, if applicable

I Interstate **US** United States **SC** State Route **S** Minor State Route

PROJECT DESCRIPTION – A brief description of the project

PROJECT TYPE – Description of the project by type

PROJECT WORK PHASE – Description of the type of work to be completed:

BC	Bridge Construction	P	Planning	ROW	Right-of-way
E&I	Engineering and Inspection	PE	Preliminary Engineering	RC	Road Construction
OC	Other Construction	RR	Railroad	U	Utility

TOTAL NET OBLIGATION – Amount of funding obligated to a project, including both local and federal funds

NET FEDERAL OBLIGATION – Amount of Federal funding obligated to a project in the fiscal year

FUNDING CATEGORY – The federal/state funding source from which funds were allocated

SCDOT Funding Category Descriptions

BR	Bridge	OAF	Other Allocated Funds
CAQ	Congestion Mitigation & Air Quality	PL	Planning
CR	Congestion Relief	SFP	State Funded Program
ENH	Enhancement	SIB	State Infrastructure Bank
ER	Emergency Relief	STBGP	Surface Transportation Block Grant Program
HSP	Highway Safety Program	STF	Sales Tax Fund
LOC	Local	STP	Surface Transportation Program
NHP	National Highway Performance	TAP	Transportation Alternatives Program

Federal Funding Sources

The lists below provide descriptions of the primary Federal Highway Administration (FHWA) and Federal Transit Administration (FTA) federal-aid programs.

Federal Highway Administration (FHWA) Funding

National Highway Performance Program (NHPP)

Provides support for the condition and performance of the National Highway System (NHS), for the construction of new facilities on the NHS, and to ensure that investments of Federal-aid funds in highway construction are directed to support progress toward the achievement of performance targets established in a state's asset management plan for the NHS.¹

Surface Transportation Block Grant Program (STBG)

Provides flexible funding that may be used by states and localities for projects to preserve and improve the conditions and performance on any Federal-aid highway, bridge and tunnel projects on any public road, pedestrian and bicycle infrastructure, and transit capital projects, including intercity bus terminals.²

Transportation Alternatives (TA) Set-aside

TA funding is set-aside from the STBG program and supports a variety of generally smaller-scale transportation projects such as pedestrian and bicycle facilities; construction of turnouts, overlooks, and viewing areas; community improvements such as historic preservation and vegetation management; environmental mitigation related to stormwater and habitat connectivity; recreational trails; safe routes to school projects; and vulnerable road user safety assessments.³

Highway Safety Improvement Program (HSIP)

Provides funding for efforts to reduce traffic fatalities and serious injuries on all public roads, including non-State-owned roads and roads on tribal land. The HSIP requires a data-driven, strategic approach to improving highway safety on all public roads with a focus on performance.⁴

¹ <https://www.fhwa.dot.gov/specialfunding/nhpp/>

² <https://www.fhwa.dot.gov/specialfunding/stp/>

³ https://www.fhwa.dot.gov/environment/transportation_alternatives/

⁴ <https://highways.dot.gov/safety/hsip>

Federal Transit Administration (FTA) Funding

Urbanized Area Formula Grant (Section 5307)

Annual funding made available to urbanized areas and to governors for transit capital and operating assistance in urbanized areas and for transportation-related planning.⁵

Enhanced Mobility of Seniors & Individuals with Disabilities (Section 5310)

Funding that aims to improve mobility for seniors and individuals with disabilities by removing barriers to transportation service and expanding transportation mobility options.⁶

Bus & Bus Facilities Grant (Section 5339)

Funding for capital projects to replace, rehabilitate and purchase buses, vans, and related equipment and to construct bus-related facilities, including technological changes or innovations to modify low or no emission vehicles or facilities.⁷



⁵ <https://www.transit.dot.gov/funding/grants/urbanized-area-formula-grants-5307>

⁶ <https://www.transit.dot.gov/funding/grants/enhanced-mobility-seniors-individuals-disabilities-section-5310>

⁷ <https://www.transit.dot.gov/sites/fta.dot.gov/files/5339%20Bus%20and%20Bus%20Facilities%20Fact%20Sheet.pdf>

Analysis of FFY 2023 Federally Obligated Projects

In FFY 2023, there was approximately \$82 million obligated towards transportation projects in the CHATS Planning Area. FHWA allocations **66%** of the federal funding obligations for the CHATS Planning Area, while FTA allocations comprised the remaining **34%**. The following infographics offer insight into how federally obligating funding was allocated in FFY 2019 through 2023.

Figure 1: Federal Obligation Totals FFY 2019-2023

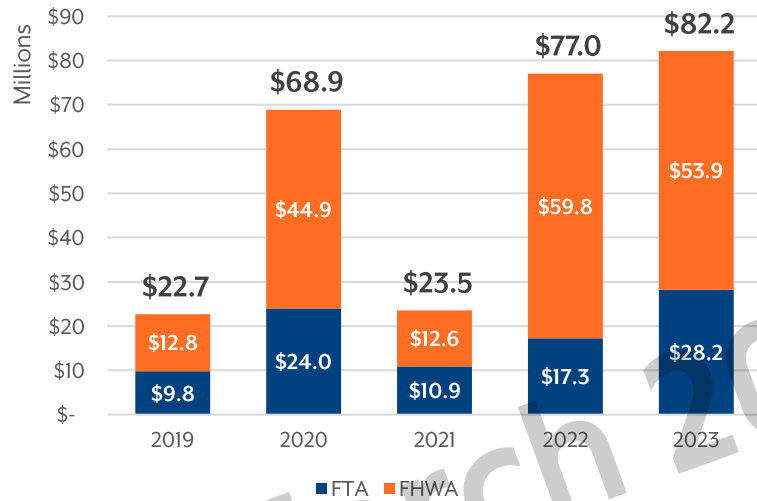
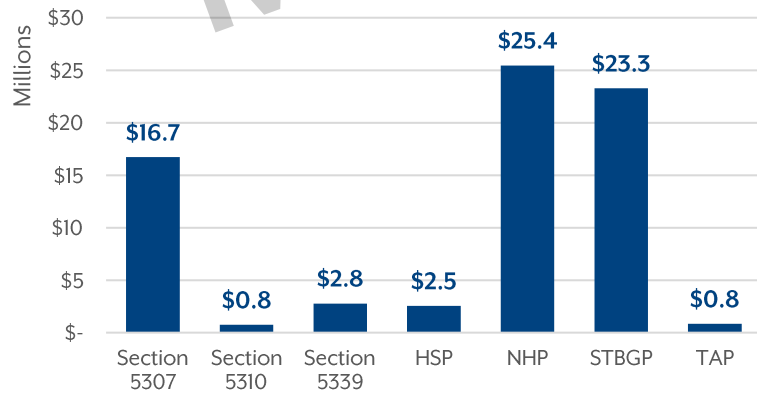


Figure 3: Share of Federally Obligated Projects by Location



Figure 2: Obligation Amount by Federal-aid Program



Listing of FFY 2023 Federally Obligated Projects by Category

On the following pages, FFY 2023 Obligated Projects are grouped by project category. These summary tables offer high-level overviews of the federally obligated projects. For more detailed information, including full project descriptions and obligation and totals by work phase, refer to full list featured in the appendix. Note that only active projects are included in the summary tables and funding totals shown in this report.

Table 2: Project Totals by CHATS Project Categories

CHATS Project Category	Number of Projects	Net Federal Obligation Amount (US\$)
Capacity Improvement (New Facility)	3	\$ 3,401,680.00
Capacity Improvement (Widening)	3	\$ 22,749,354.46
Capacity Improvement (Interchange/Intersection)	1	\$ 2,700,000.00
Operational Improvements (Signals)	1	\$ 328,000.00
Planning	15	\$ 848,829.95
Safety Improvements	10	\$ 2,839,540.67
System Preservation (Bridges)	4	\$ 20,214,849.78
Transit	6	\$ 28,237,175.00
Transportation Alternatives	2	\$ 839,125.50
Total Projects	45	\$ 82,158,555.36

Capacity Improvement (New Facility)

County	ID	Project Name	Project Type	Work Phase	Funding Details	Funding Category	Funding Program	Included in TIP	
Dorchester		Phase III Berlin Myers Parkway	New Location	U	Total Net Obligation *	\$ 10,000	STBGP	CHATS	Yes
					Net Federal Obligation	\$ 8,000			
Berkeley, Charleston		Railroad Ave Extension	New Location	E&I, RR, RC, ROW, PE	Total Net Obligation *	\$ 0	STF	Berkeley Sales Tax	Yes
					Net Federal Obligation	\$ 0			
Charleston		Billy Swails Blvd. Phase 4B (Six Mile Rd to Hamlin Rd)	New Location	ROW	Total Net Obligation *	\$ 4,242,100	STBGP, OAF	CHATS	Yes
					Net Federal Obligation	\$ 3,393,680			

Capacity Improvement (Widening)

County	ID	Project Name	Project Type	Work Phase	Funding Details	Funding Category	Funding Program	Included in TIP	
Charleston	P027507	I-526 from near Paul Cantrell Rd (Exit 11) to near Virginia Ave (Exit 20)	Corridor Improvement	OC	Total Net Obligation *	\$ 5,100,000.00	NHP	Widening/New Construction	Yes
					Net Federal Obligation	\$ 4,590,000.00			
Berkeley	P029263	I-26 from near SC 27 (Exit 187) to near Jedburg Rd (Exit 194)	Widening	E&I, BC, RC, ROW, PE, U, OC	Total Net Obligation *	\$ 22,369,689.92	NHP, STF	Berkeley Co Water & Sanitation, Widening/New Construction	Yes
					Net Federal Obligation	\$ 17,679,354.46			
Berkeley	P027077	I-26 from near Jedburg Rd (Exit 194) to near Nexton Parkway (Exit 197)	Interchange Improvement	E&I, RC	Total Net Obligation *	\$ 1,357,742.99	NHP, STF	Widening/New Construction, Price Escalation (Phases I & II)	Yes
					Net Federal Obligation	\$ 480,000.00			

Capacity Improvement (Interchange/Intersection)

County	ID	Project Name	Project Type	Work Phase	Funding Details		Funding Category	Funding Program	Included in TIP
Charleston	P041314	I-526 Long Point/Wando Port Interchange Improvement	Interchange Improvement	PE	Total Net Obligation *	\$ 3,000,000.00	NHP	Widening/New Construction	Yes
					Net Federal Obligation	\$ 2,700,000.00			

Operational Improvements (Signals)

County	ID	Project Name	Project Type	Work Phase	Funding Details		Funding Category	Funding Program	Included in TIP
Charleston	P042453	Dorchester Rd Signal Improvement/TSP Pilot Project	Signal	OC	Total Net Obligation *	\$ 410,000.00	STBGP	CHATS	Yes
					Net Federal Obligation	\$ 328,000.00			

March 2024 DRAFT

County	ID	Project Name	Project Type	Work Phase	Funding Details		Funding Category	Funding Program	Included in TIP
Berkeley, Charleston, Dorchester	P041927	CHATS – Regional Transit Framework Plan Maintenance & Implementation FY23	Planning & Research	Planning	Total Net Obligation *	\$ 62,000.00	STBGP	CHATS	Yes
					Net Federal Obligation	\$ 49,600.00			
Berkeley, Charleston, Dorchester	P041928	CHATS – Regional Bike/Ped Plan Maintenance & Implementation FY23	Planning & Research	Planning	Total Net Obligation *	\$ 31,000.00	STBGP	CHATS	Yes
					Net Federal Obligation	\$ 24,800.00			
Berkeley, Charleston, Dorchester	P041930	CHATS – Regional Freight Plan Management & Implementation FY23	Planning & Research	Planning	Total Net Obligation *	\$ 62,000.00	STBGP	CHATS	Yes
					Net Federal Obligation	\$ 49,600.00			
Berkeley, Charleston, Dorchester	P041931	CHATS – Bike Ped. & Safety Maintenance & Implementation FY23	Planning & Research	Planning	Total Net Obligation *	\$ 38,000.00	STBGP	CHATS	Yes
					Net Federal Obligation	\$ 30,400.00			
Statewide	P042203	SPR FY23 CMP for CHATS (MY23-24)	Planning & Research	Planning	Total Net Obligation *	\$ 175,000.00	SPR	Statewide SPR	No
					Net Federal Obligation	\$ 140,000.00			
Berkeley, Charleston, Dorchester	P042658	PL FY24 CHATS MPO	Planning & Research	Planning	Total Net Obligation *	\$ 1,625,796.93	OAF, PL	Metro PL	No
					Net Federal Obligation	\$ 1,310,637.54			

Safety Improvements

County	ID	Project Name	Project Type	Work Phase	Funding Details		Funding Category	Funding Program	Included in TIP
Berkeley, Dorchester	P029757	I-26 Cable Guardrail Project from near MM 168 to near MM 199 (Phase II)	Safety Improvements	E&I, PE, RC	Total Net Obligation *	\$ 226,370.05	HSP, STF	Safety Improvements, Price Escalation (Phase II)	Yes
					Net Federal Obligation	\$ 193,500.00			
Dorchester	P032088	Section/Corridor Improvements: SC 642 – S-373 (State Park Rd) to S-259 (near Parlor Dr)	Safety Improvements	E&I, RC, ROW	Total Net Obligation *	\$ 66,372.19	HSP, STF	Safety Improvements, Price Escalation (Phase II)	Yes
					Net Federal Obligation	\$ 55,846.76			
Charleston	P037886	Safety Improvements/ RSA US 78	Safety Improvements	PE	Total Net Obligation *	(\$ 361,895.16)	HSP	Safety Improvements	Yes
					Net Federal Obligation	(\$ 325,705.63)			
Berkeley	P037890	Safety Improvements/ RSA US 17A	Safety Improvements	E&I, RC	Total Net Obligation *	\$ 2,111,565.77	HSP	Safety Improvements	Yes
					Net Federal Obligation	\$ 1,900,409.20			
Berkeley, Charleston	P038028	I-26 Safety Improvements MP 180 – 221	Safety Improvements	RC	Total Net Obligation *	(\$ 49,316.70)	STF	Price Escalation (Phase II)	Yes
					Net Federal Obligation	\$ 0			
Beaufort, Berkeley, Dorchester, Jasper	P038051	2019 Rumble Stripes District 6	Pavement Markings	E&I, RC	Total Net Obligation *	(\$ 97,216.49)	HSP	Safety Improvements	No
					Net Federal Obligation	(\$ 97,216.49)			
Charleston	P039389	Intersection Improvement S-169 (Von Ohsen Rd)/S-881 (Lincolnville Rd)	Safety Improvements	ROW	Total Net Obligation *	\$ 252,300.00	HSP	Safety Improvements	Yes
					Net Federal Obligation	\$ 252,300.00			
Berkeley	P040473	S-98 (Cainhoy Rd) MP 0 to MP 8.21 – Berkeley County	Safety Improvements	E&I, RC	Total Net Obligation *	\$ 285,406.83	HSP	Roadway Departure Mitigation	No
					Net Federal Obligation	\$ 285,406.83			

County	ID	Project Name	Project Type	Work Phase	Funding Details		Funding Category	Funding Program	Included in TIP
Dorchester	P041046	Intersection Improvement US 17A (US 17A Hwy S)/S-13 (Central Ave)	Safety Improvements	PE	Total Net Obligation *	\$ 301,000.00	HSP	Safety Improvements	Yes
					Net Federal Obligation	\$ 270,900.00			
Charleston	P042561	RRWD upgrade for CSX crossing 632140X in Charleston County	Safety Improvements	OC	Total Net Obligation *	\$ 350,000.00	RHP	Railroad Hazard Elimination	No
					Net Federal Obligation	\$ 350,000.00			

System Preservation (Bridges)

County	ID	Project Name	Project Type	Work Phase	Funding Details		Funding Category	Funding Program	Included in TIP
Charleston	P041691	US 17 SB over Ashley River Bridge Repair – 2021 CL/LR Program, 2021 Primary Rank: 2021-37	Bridge Maintenance	PE	Total Net Obligation *	\$ 1,173,252.76	STBGP	Bridge Repair	Yes
					Net Federal Obligation	\$ 938,602.21			
Charleston	P041768	I-526 over Wando River Bridge Preservation – Tendon Impregnation	Bridge Maintenance	E&I, BC	Total Net Obligation *	\$ 19,720,309.47	STBGP	Bridge Maintenance	Yes
					Net Federal Obligation	\$ 15,776,247.57			
Charleston	P042627	US 17 SB over Ashley River Movable Bridge Repair – Structural Design Owners Rep Services	Bridge Maintenance	PE	Total Net Obligation *	\$ 3,125,000.00	STBGP	Bridge Repair	Yes
					Net Federal Obligation	\$ 2,500,000.00			
Charleston	P042684	Ravenel Bridge Town Sealing, US 17 over Cooper River, Charleston County (Asset 9824)	Bridge Maintenance	PE	Total Net Obligation *	\$ 1,250,000.00	STBGP	Bridge Maintenance	Yes
					Net Federal Obligation	\$ 1,000,000.00			

Transit

County	ID	Project Name	Project Type	Funding Details	Funding Category	Funding Program	Included in TIP	
Berkeley, Charleston, Dorchester	SC-2023-002-00	FY21 American Rescue Plan Act of 2021 (ARPA); Route Planning Discretionary Grant; Hwy 52 Bus Rapid Transit Corridor Study	Transit (Planning)	Federal Net Obligation	\$ 650,000.00	Discretionary	Section 5307	Yes
Berkeley, Charleston, Dorchester	SC-2023-008-00	FY21 5307 American Rescue Plan Act of 2021 (ARPA), Charleston-N. Charleston UZA #450950	Transit (Capital)	Federal Net Obligation	\$ 5,073,770.00	Formula	Section 5307	Yes
Berkeley, Charleston, Dorchester	SC-2023-009-00	FFY2022 5310 Enhanced Mobility for Senior & those with Disabilities; BCDCOG, Charleston SC	Transit (Capital & Operations)	Federal Net Obligation	\$ 759,653.00	Formula	Section 5310	Yes
Berkeley, Charleston, Dorchester	SC-2023-017-00	Hospitality on Peninsula (HOP) Park & Ride Lot & Multimodal Transit Hub D2020-BUSC-177	Transit (Capital)	Federal Net Obligation	\$ 2,777,211.00	Discretionary	Section 5339	Yes
Berkeley, Charleston, Dorchester	SC-2023-030-00	2023 Park-N-Ride Land Acquisition & Leeds Ave Maintenance Facility Improvements - Sec. 5307, Capital Charleston UZA #11508	Transit (Capital)	Federal Net Obligation	\$ 11,000,000.00	Formula	Section 5307	Yes
Berkeley, Charleston, Dorchester	P038432	Lowcountry Bus Rapid Transit	Transit	Federal Net Obligation	\$ 0.00	STF	Local	Yes

Transportation Alternatives

County	ID	Project Name	Project Type	Work Phase	Funding Details		Funding Category	Funding Program	Included in TIP
Charleston	P037492	Shem Creek Bike Lanes	Enhancement	E&I, RC	Total Net Obligation *	\$ 1,013,906.88	TAP	Areas > 200K	Yes
					Net Federal Obligation	\$ 811,125.50			
Berkeley	P038331	Hanahan's Tanner Plantation/Foster Creek Trail – Phase III	Enhancement	PE	Total Net Obligation *	\$ 35,000.00	TAP	Areas > 200K	Yes
					Net Federal Obligation	\$ 28,000.00			

March 2024 DRAFT

Appendix: SCDOT Full Listing of Federally Obligated Projects for FFY 2023

Location List	Project ID	Project Name	Project Description	Project Types	Project Work Phase	Funding Transaction				
						Obligation Amount	Federal Amount	Category	Program	Authorization Date
Dorchester	0023349X	Phase III Berlin Myers Parkway	Construction of new alignment roadway from Fisher Rd to Gahagan Rd S-18-339; 5 lane curb & gutter section w/ planted medians, intersection improvements, 2 new bridges, & a single point urban interchange at E Carolina Ave S-18-64. IGA-11-07(A2)(MI)	■ New Location	Utility	\$10,000.00	\$8,000.00	STBGP	CHATS	10/14/2022
Berkeley, Charleston	0030285X	Railroad Avenue Extension	Railroad Ave Ext. (new alignment) including intersection improvements at Mabeline Rd & Eagles Landing. This project includes a new bridge structure. Located in the City of Hanahan.	■ New Location	Engineering & Inspection	(\$265,370.73)	\$0.00	STF	Berkeley Sales Tax	5/15/2023
Berkeley, Charleston	0030285X	Railroad Avenue Extension	Railroad Ave Ext. (new alignment) including intersection improvements at Mabeline Rd & Eagles Landing. This project includes a new bridge structure. Located in the City of Hanahan.	■ New Location	Railroad	(\$676,388.23)	\$0.00	STF	Berkeley Sales Tax	5/15/2023
Berkeley, Charleston	0030285X	Railroad Avenue Extension	Railroad Ave Ext. (new alignment) including intersection improvements at Mabeline Rd & Eagles Landing. This project includes a new bridge structure. Located in the City of Hanahan.	■ New Location	Road Construction	\$691,758.96	\$0.00	STF	Berkeley Sales Tax	5/15/2023
Berkeley, Charleston	0030285X	Railroad Avenue Extension	Railroad Ave Ext. (new alignment) including intersection improvements at Mabeline Rd & Eagles Landing. This project includes a new bridge structure. Located in the City of Hanahan.	■ New Location	Right of Way	\$175,000.00	\$0.00	STF	Berkeley Sales Tax	5/15/2023
Berkeley, Charleston	0030285X	Railroad Avenue Extension	Railroad Ave Ext. (new alignment) including intersection improvements at Mabeline Rd & Eagles Landing. This project includes a new bridge structure. Located in the City of Hanahan.	■ New Location	Preliminary Engineering	\$75,000.00	\$0.00	STF	Berkeley Sales Tax	5/15/2023
Berkeley	P027077	I-26 from near Jedburg Road (Exit 194) to near Nexton Parkway (Exit 197)	S-16 (Jedburg Rd) Interchange Improvements & widening of I-26 from MP 193 to MP 197 (MOA-12-18)	■ Interchange Improvement	Engineering & Inspection	\$600,000.00	\$480,000.00	NHP	Widening/New Construction	2/13/2023
Berkeley	P027077	I-26 from near Jedburg Road (Exit 194) to near Nexton Parkway (Exit 197)	S-16 (Jedburg Rd) Interchange Improvements & widening of I-26 from MP 193 to MP 197 (MOA-12-18)	■ Interchange Improvement	Road Construction	(\$124,453.69)	\$0.00	STF	Price Escalation - Phase I	2/13/2023
Berkeley	P027077	I-26 from near Jedburg Road (Exit 194) to near Nexton Parkway (Exit 197)	S-16 (Jedburg Rd) Interchange Improvements & widening of I-26 from MP 193 to MP 197 (MOA-12-18)	■ Interchange Improvement	Road Construction	\$882,196.68	\$0.00	STF	Price Escalation - Phase II	4/10/2023
Charleston	P027507	I-526 from near Paul Cantrell Road (Exit 11) to near Virginia Avenue (Exit 20)	I-26/I-526 Interchange Improvements including I-526 Corridor Improvements. Corridor Improvements include N Rhett/ Virginia Ave Interchange, Rivers Interchange, minor ramp improvements at all other service interchanges & mainline widening from 4 to 8 lanes.	■ Corridor Improvement	Other Construction	\$5,100,000.00	\$4,590,000.00	NHP	Widening/New Construction	7/7/2023
Berkeley	P029263	I-26 from near SC 27 (Exit 187) to near Jedburg Road (Exit 194)	Widening of I-26 from approximately milepoint 187 (SC 27 overpass) to milepoint 193 including interchange improvement at SC 27 & 2 twin bridge replacements over Cypress Swamp. MOA-25-22 & MOA-26-22	■ Widening	Engineering & Inspection	\$3,679,172.30	\$2,943,337.84	NHP	Widening/New Construction	11/22/2022
Berkeley	P029263	I-26 from near SC 27 (Exit 187) to near Jedburg Road (Exit 194)	Widening of I-26 from approximately milepoint 187 (SC 27 overpass) to milepoint 193 including interchange improvement at SC 27 & 2 twin bridge replacements over Cypress Swamp. MOA-25-22 & MOA-26-22	■ Widening	Bridge Construction	\$3,271,045.84	\$2,616,836.67	NHP	Widening/New Construction	11/22/2022
Berkeley	P029263	I-26 from near SC 27 (Exit 187) to near Jedburg Road (Exit 194)	Widening of I-26 from approximately milepoint 187 (SC 27 overpass) to milepoint 193 including interchange improvement at SC 27 & 2 twin bridge replacements over Cypress Swamp. MOA-25-22 & MOA-26-22	■ Widening	Road Construction	\$13,825,802.67	\$11,060,642.14	NHP	Widening/New Construction	11/22/2022
Berkeley	P029263	I-26 from near SC 27 (Exit 187) to near Jedburg Road (Exit 194)	Widening of I-26 from approximately milepoint 187 (SC 27 overpass) to milepoint 193 including interchange improvement at SC 27 & 2 twin bridge replacements over Cypress Swamp. MOA-25-22 & MOA-26-22	■ Widening	Road Construction	\$270,496.85	\$0.00	STF	Berkeley County Water & Sanitation	11/22/2022
Berkeley	P029263	I-26 from near SC 27 (Exit 187) to near Jedburg Road (Exit 194)	Widening of I-26 from approximately milepoint 187 (SC 27 overpass) to milepoint 193 including interchange improvement at SC 27 & 2 twin bridge replacements over Cypress Swamp. MOA-25-22 & MOA-26-22	■ Widening	Right of Way	\$907,151.27	\$725,721.02	NHP	Widening/New Construction	11/22/2022
Berkeley	P029263	I-26 from near SC 27 (Exit 187) to near Jedburg Road (Exit 194)	Widening of I-26 from approximately milepoint 187 (SC 27 overpass) to milepoint 193 including interchange improvement at SC 27 & 2 twin bridge replacements over Cypress Swamp. MOA-25-22 & MOA-26-22	■ Widening	Preliminary Engineering	\$125,000.00	\$100,000.00	NHP	Widening/New Construction	11/22/2022
Berkeley	P029263	I-26 from near SC 27 (Exit 187) to near Jedburg Road (Exit 194)	Widening of I-26 from approximately milepoint 187 (SC 27 overpass) to milepoint 193 including interchange improvement at SC 27 & 2 twin bridge replacements over Cypress Swamp. MOA-25-22 & MOA-26-22	■ Widening	Utility	\$199,020.99	\$159,216.79	NHP	Widening/New Construction	2/27/2023
Berkeley	P029263	I-26 from near SC 27 (Exit 187) to near Jedburg Road (Exit 194)	Widening of I-26 from approximately milepoint 187 (SC 27 overpass) to milepoint 193 including interchange improvement at SC 27 & 2 twin bridge replacements over Cypress Swamp. MOA-25-22 & MOA-26-22	■ Widening	Other Construction	\$42,000.00	\$33,600.00	NHP	Widening/New Construction	4/13/2023

Appendix: SCDOT Full Listing of Federally Obligated Projects for FFY 2023, Continued

Location List	Project ID	Project Name	Project Description	Project Types	Project Work Phase	Funding Transaction				
						Obligation Amount	Federal Amount	Category	Program	Authorization Date
Berkeley	P029263	I-26 from near SC 27 (Exit 187) to near Jedburg Road (Exit 194)	Widening of I-26 from approximately milepoint 187 (SC 27 overpass) to milepoint 193 including interchange improvement at SC 27 & 2 twin bridge replacements over Cypress Swamp. MOA-25-22 & MOA-26-22	Widening	Other Construction	\$50,000.00	\$40,000.00	NHP	Widening/New Construction	9/21/2023
Berkeley, Dorchester	P029757	I-26 Cable Guardrail Project (from near MM 168 to near MM 199) (Phase II)	Safety improvements along portions of I-26 in Berkeley & Dorchester counties between MP 169 & 193 to include clear zone improvements to areas not cleared in phase 1 (Project ID 39306).	Safety Improvement	Engineering & Inspection	\$215,000.00	\$193,500.00	HSP	Safety Improvements	10/21/2022
Berkeley, Dorchester	P029757	I-26 Cable Guardrail Project (from near MM 168 to near MM 199) (Phase II)	Safety improvements along portions of I-26 in Berkeley & Dorchester counties between MP 169 & 193 to include clear zone improvements to areas not cleared in phase 1 (Project ID 39306).	Safety Improvement	Engineering & Inspection	\$50,000.00	\$45,000.00	HSP	Safety Improvements	10/21/2022
Berkeley, Dorchester	P029757	I-26 Cable Guardrail Project (from near MM 168 to near MM 199) (Phase II)	Safety improvements along portions of I-26 in Berkeley & Dorchester counties between MP 169 & 193 to include clear zone improvements to areas not cleared in phase 1 (Project ID 39306).	Safety Improvement	Preliminary Engineering	(\$50,000.00)	(\$45,000.00)	HSP	Safety Improvements	10/21/2022
Berkeley, Dorchester	P029757	I-26 Cable Guardrail Project (from near MM 168 to near MM 199) (Phase II)	Safety improvements along portions of I-26 in Berkeley & Dorchester counties between MP 169 & 193 to include clear zone improvements to areas not cleared in phase 1 (Project ID 39306).	Safety Improvement	Road Construction	\$11,370.05	\$0.00	STF	Price Escalation - Phase II	4/26/2023
Charleston	P030612	Billy Swails Blvd. Phase 4B (Six Mile Rd. to Hamlin Rd.)	Construction of new roadway from Six Mile Rd to Hamlin Road. Provide enhanced mobility for vehicle, ped, bike traffic & increase capacity of Town's Rd network by adding additional E/W travel as alternate route to US-17 & Rifle Range Road. (LPA-2-17)	New Location	Right of Way	\$3,360,052.50	\$2,688,042.00	STBGP	CHATS	2/16/2023
Charleston	P030612	Billy Swails Blvd. Phase 4B (Six Mile Rd. to Hamlin Rd.)	Construction of new roadway from Six Mile Rd to Hamlin Road. Provide enhanced mobility for vehicle, ped, bike traffic & increase capacity of Town's Rd network by adding additional E/W travel as alternate route to US-17 & Rifle Range Road. (LPA-2-17)	New Location	Right of Way	\$882,047.50	\$705,638.00	OAF	CHATS	2/16/2023
Dorchester	P032088	Section/Corridor Improvements - SC 642 - S-373 (State Park Rd) to S-259 (Near Parlor Dr)	Safety Improvements along SC 642. VRU eligible based on systemic VRU improvements.	Safety Improvement	Engineering & Inspection	\$20,000.00	\$18,000.00	HSP	Safety Improvements	10/14/2022
Dorchester	P032088	Section/Corridor Improvements - SC 642 - S-373 (State Park Rd) to S-259 (Near Parlor Dr)	Safety Improvements along SC 642. VRU eligible based on systemic VRU improvements.	Safety Improvement	Engineering & Inspection	\$60,000.00	\$54,000.00	HSP	Safety Improvements	11/7/2022
Dorchester	P032088	Section/Corridor Improvements - SC 642 - S-373 (State Park Rd) to S-259 (Near Parlor Dr)	Safety Improvements along SC 642. VRU eligible based on systemic VRU improvements.	Safety Improvement	Right of Way	(\$60,000.00)	(\$54,000.00)	HSP	Safety Improvements	11/7/2022
Dorchester	P032088	Section/Corridor Improvements - SC 642 - S-373 (State Park Rd) to S-259 (Near Parlor Dr)	Safety Improvements along SC 642. VRU eligible based on systemic VRU improvements.	Safety Improvement	Engineering & Inspection	\$18,000.00	\$16,200.00	HSP	Safety Improvements	3/21/2023
Dorchester	P032088	Section/Corridor Improvements - SC 642 - S-373 (State Park Rd) to S-259 (Near Parlor Dr)	Safety Improvements along SC 642. VRU eligible based on systemic VRU improvements.	Safety Improvement	Road Construction	\$24,051.95	\$21,646.76	HSP	Safety Improvements	4/13/2023
Dorchester	P032088	Section/Corridor Improvements - SC 642 - S-373 (State Park Rd) to S-259 (Near Parlor Dr)	Safety Improvements along SC 642. VRU eligible based on systemic VRU improvements.	Safety Improvement	Road Construction	\$4,320.24	\$0.00	STF	Price Escalation - Phase II	4/13/2023
Dorchester	P032088	Section/Corridor Improvements - SC 642 - S-373 (State Park Rd) to S-259 (Near Parlor Dr)	Safety Improvements along SC 642. VRU eligible based on systemic VRU improvements.	Safety Improvement	Engineering & Inspection	\$130,000.00	\$117,000.00	HSP	Safety Improvements	7/13/2023
Dorchester	P032088	Section/Corridor Improvements - SC 642 - S-373 (State Park Rd) to S-259 (Near Parlor Dr)	Safety Improvements along SC 642. VRU eligible based on systemic VRU improvements.	Safety Improvement	Right of Way	(\$130,000.00)	(\$117,000.00)	HSP	Safety Improvements	7/13/2023

Appendix: SCDOT Full Listing of Federally Obligated Projects for FFY 2023, Continued

Location List	Project ID	Project Name	Project Description	Project Types	Project Work Phase	Funding Transaction				
						Obligation Amount	Federal Amount	Category	Program	Authorization Date
Berkeley, Charleston, Dorchester	P037428	CHATS Bike Pedestrian & Safety Maintenance and Implementation FY21	CHATS Bike Pedestrian & Safety Maintenance & Implementation FY21	Planning & Research	Planning	(\$356,732.16)	(\$285,385.73)	STBGP	CHATS	10/14/2022
Charleston	P037492	Shem Creek Bike Lanes	Construction of a 5' bike lane addition for the Shem Creek Bridge on Coleman Boulevard (SC-703), alterations to the approaches from Pelzer Drive (S-1272) to Mill St (S-1516), curb & gutter relocations & improved ADA sidewalks. (LPA-4-18)	Enhancement	Engineering & Inspection	\$6,170.00	\$4,936.00	TAP	Areas > 200K	6/5/2023
Charleston	P037492	Shem Creek Bike Lanes	Construction of a 5' bike lane addition for the Shem Creek Bridge on Coleman Boulevard (SC-703), alterations to the approaches from Pelzer Drive (S-1272) to Mill St (S-1516), curb & gutter relocations & improved ADA sidewalks. (LPA-4-18)	Enhancement	Road Construction	\$1,007,736.88	\$806,189.50	TAP	Areas > 200K	6/5/2023
Charleston	P037886	Safety Improvements/RSA US 78	Road Safety Audit Project Safety Improvements/RSA US 78 (MP 4.0 - 7.3) - VRU Eligible based on systemic VRU improvements.	Safety Improvement	Preliminary Engineering	(\$101,000.00)	(\$90,900.00)	HSP	Safety Improvements	1/30/2023
Charleston	P037886	Safety Improvements/RSA US 78	Road Safety Audit Project Safety Improvements/RSA US 78 (MP 4.0 - 7.3) - VRU Eligible based on systemic VRU improvements.	Safety Improvement	Preliminary Engineering	(\$105,895.16)	(\$95,305.63)	HSP	Safety Improvements	1/30/2023
Charleston	P037886	Safety Improvements/RSA US 78	Road Safety Audit Project Safety Improvements/RSA US 78 (MP 4.0 - 7.3) - VRU Eligible based on systemic VRU improvements.	Safety Improvement	Preliminary Engineering	(\$155,000.00)	(\$139,500.00)	HSP	Safety Improvements	1/30/2023
Berkeley	P037890	Safety Improvements/RSA US 17A	Road Safety Audit Project Safety Improvements/RSA US 17A (MP 1.36 - 4.35) - VRU Eligible based on systemic VRU improvements.	Safety Improvement	Engineering & Inspection	\$186,864.23	\$168,177.81	HSP	Safety Improvements	9/18/2023
Berkeley	P037890	Safety Improvements/RSA US 17A	Road Safety Audit Project Safety Improvements/RSA US 17A (MP 1.36 - 4.35) - VRU Eligible based on systemic VRU improvements.	Safety Improvement	Road Construction	\$1,924,701.54	\$1,732,231.39	HSP	Safety Improvements	9/18/2023
Berkeley, Charleston	P038028	I-26 Safety Improvements MP 180 - 221	I-26 Interstate Safety Improvements MP 180 - 221 Charleston County	Safety Improvement	Road Construction	\$252.33	\$0.00	STF	Price Escalation - Phase II	4/26/2023
Berkeley, Charleston	P038028	I-26 Safety Improvements MP 180 - 221	I-26 Interstate Safety Improvements MP 180 - 221 Charleston County	Safety Improvement	Road Construction	(\$49,569.03)	\$0.00	STF	Price Escalation - Phase I	4/26/2023
Beaufort, Berkeley, Dorchester, Jasper	P038051	2019 Rumble Stripes District 6	Install rumble stripes and/or profile thermo to various roads in District 6	Pavement Markings	Engineering & Inspection	(\$24,531.32)	(\$24,531.32)	HSP	Safety Improvements	1/18/2023
Beaufort, Berkeley, Dorchester, Jasper	P038051	2019 Rumble Stripes District 6	Install rumble stripes and/or profile thermo to various roads in District 6	Pavement Markings	Road Construction	(\$71,049.02)	(\$71,049.02)	HSP	Safety Improvements	1/18/2023
Beaufort, Berkeley, Dorchester, Jasper	P038051	2019 Rumble Stripes District 6	Install rumble stripes and/or profile thermo to various roads in District 6	Pavement Markings	Engineering & Inspection	(\$1,636.15)	(\$1,636.15)	HSP	Safety Improvements	2/10/2023
Berkeley	P038331	Hanahan's Tanner Plantation/ Foster Creek Trail - Phase III	Multi-Use trail along Foster Creek Rd (S-8-809) from Williams Lane (S-8-1125) to Archibald Lane (Local). (MP 1.608 to MP 2.148). 10' hiker/biker trail, approximately 4,602 linear feet. (LPA-08-18 Sup 1 & 2)	Enhancement	Preliminary Engineering	\$35,000.00	\$28,000.00	TAP	Areas > 200K	2/13/2023
Berkeley, Charleston, Dorchester	P038432	Lowcountry Bus Rapid Transit	Construction of a bus rapid transit facility, connecting Summerville, North Charleston, & Charleston along the US 78/US 52 (Rivers Avenue). Facility will include dedicated guide ways, transit signal priority, eighteen stations, transit hubs & pedestrian IGA-3-22	Administration	Preliminary Engineering	\$7,000,000.00	\$0.00	STF	Local	1/19/2023
Berkeley, Charleston, Dorchester	P038432	Lowcountry Bus Rapid Transit	Construction of a bus rapid transit facility, connecting Summerville, North Charleston, & Charleston along the US 78/US 52 (Rivers Avenue). Facility will include dedicated guide ways, transit signal priority, eighteen stations, transit hubs & pedestrian IGA-3-22	Administration	Preliminary Engineering	(\$21,500.00)	\$0.00	STF	Local	6/21/2023
Berkeley, Charleston, Dorchester	P038432	Lowcountry Bus Rapid Transit	Construction of a bus rapid transit facility, connecting Summerville, North Charleston, & Charleston along the US 78/US 52 (Rivers Avenue). Facility will include dedicated guide ways, transit signal priority, eighteen stations, transit hubs & pedestrian IGA-3-22	Administration	Railroad	\$21,500.00	\$0.00	STF	Local	6/21/2023





Appendix: SCDOT Full Listing of Federally Obligated Projects for FFY 2023, Continued

Location List	Project ID	Project Name	Project Description	Project Types	Project Work Phase	Funding Transaction				
						Obligation Amount	Federal Amount	Category	Program	Authorization Date
Berkeley, Charleston, Dorchester	P038432	Lowcountry Bus Rapid Transit	Construction of a bus rapid transit facility, connecting Summerville, North Charleston, & Charleston along the US 78/US 52 (Rivers Avenue). Facility will include dedicated guide ways, transit signal priority, eighteen stations, transit hubs & pedestrian IGA-3-22	Administration	Preliminary Engineering	(\$39,273.00)	\$0.00	STF	Local	7/11/2023
Berkeley, Charleston, Dorchester	P038432	Lowcountry Bus Rapid Transit	Construction of a bus rapid transit facility, connecting Summerville, North Charleston, & Charleston along the US 78/US 52 (Rivers Avenue). Facility will include dedicated guide ways, transit signal priority, eighteen stations, transit hubs & pedestrian IGA-3-22	Administration	Railroad	\$39,273.00	\$0.00	STF	Local	7/11/2023
Berkeley, Calhoun, Charleston, Dorchester	P039114	CHATS - Regional Freight Plan	CHATS - Regional Freight Plan	Planning & Research	Planning	(\$74,512.50)	(\$59,610.00)	STBGP	CHATS	11/17/2022
Charleston	P039389	Intersection Improvement S-169 (Von Ohsen Rd)/S-881 (Lincolville Rd)	Safety Program Intersection Safety Improvement at S-169 (Von Ohsen Rd)/S-881 (Lincolville Rd)	Safety Improvement	Right of Way	\$252,300.00	\$252,300.00	HSP	Safety Improvements	8/4/2023
Berkeley	P040473	S-98 (Cainhoy Road) MP 0 to MP 8.21 - Berkeley County	S-98 (Cainhoy Road) Roadway Departure Mitigation	Safety Improvement	Engineering & Inspection	\$25,257.25	\$25,257.25	HSP	Roadway Departure Mitigation	10/24/2022
Berkeley	P040473	S-98 (Cainhoy Road) MP 0 to MP 8.21 - Berkeley County	S-98 (Cainhoy Road) Roadway Departure Mitigation	Safety Improvement	Road Construction	\$260,149.58	\$260,149.58	HSP	Roadway Departure Mitigation	10/24/2022
Berkeley, Charleston, Dorchester	P040702	PL FY22 CHATS MPO	PL FY22 CHATS MPO	Planning & Research	Planning	(\$176,839.05)	(\$141,471.24)	OAF	Metro PL	12/12/2022
Berkeley, Charleston, Dorchester	P040702	PL FY22 CHATS MPO	PL FY22 CHATS MPO	Planning & Research	Planning	(\$668,632.25)	(\$534,905.80)	PL	Metro PL	12/12/2022
Berkeley, Charleston, Dorchester	P040981	CHATS - Management & Implementation of Congestion Management Plan FY22	CHATS - Management & Implementation of Congestion Management Plan FY22	Planning & Research	Planning	(\$8,312.97)	(\$6,650.37)	STBGP	CHATS	8/8/2023
Berkeley, Charleston, Dorchester	P040982	CHATS Management & Implementation - Long Range Transportation Plan FY22	CHATS Management & Implementation - Long Range Transportation Plan FY22	Planning & Research	Planning	(\$87,252.98)	(\$69,802.38)	STBGP	CHATS	8/8/2023
Berkeley, Charleston, Dorchester	P040984	CHATS - Regional Bike/Ped Plan Maintenance & Implementation FY22	CHATS - Regional Bike/Ped Plan Maintenance & Implementation FY22	Planning & Research	Planning	(\$13,614.89)	(\$10,891.91)	STBGP	CHATS	8/8/2023
Berkeley, Charleston, Dorchester	P040985	CHATS Bike Pedestrian & Safety Maintenance and Implementation FY22	CHATS Bike Pedestrian & Safety Maintenance & Implementation FY22	Planning & Research	Planning	(\$16,737.70)	(\$13,390.16)	STBGP	CHATS	8/8/2023
Dorchester	P041046	Intersection Improvement US 17 Alt (US 17 A Hwy S) / S-13 (Central Ave)	Safety Improvements at US 17 (US 17 A Hwy S) / S-13 (Central Ave)	Safety Improvement	Preliminary Engineering	\$250,000.00	\$225,000.00	HSP	Safety Improvements	3/2/2023
Dorchester	P041046	Intersection Improvement US 17 Alt (US 17 A Hwy S) / S-13 (Central Ave)	Safety Improvements at US 17 (US 17 A Hwy S) / S-13 (Central Ave)	Safety Improvement	Preliminary Engineering	\$51,000.00	\$45,900.00	HSP	Safety Improvements	7/13/2023
Charleston	P041314	I-526 Long Point/Wando Port Interchange Improvement	Interchange Improvement of the I-526 Long Point/Wando Port	Interchange Improvement	Preliminary Engineering	\$3,000,000.00	\$2,700,000.00	NHP	Widening/New Construction	3/7/2023
Charleston	P041691	US 17 SB over Ashley River Bridge Repair - 2021 CL/LR Program, 2021 Primary Rank: 2021-37	US 17 SB over Ashley River Bridge Repair - 2021 CL/LR Program, 2021 Primary Rank: 2021-37 Charleston County Asset ID 228	Bridge Maintenance	Preliminary Engineering	\$3,125,000.00	\$2,500,000.00	STBGP	Bridge Repair	9/21/2023
Charleston	P041768	I-526 over Wando River Bridge Preservation - Tendon Impregnation	I-526 over Wando River Bridge Preservation - Tendon Impregnation (Assets 8235 & 8238)	Bridge Maintenance	Engineering & Inspection	\$1,097,053.00	\$877,642.40	STBGP	Bridge Maintenance	10/24/2022

Appendix: SCDOT Full Listing of Federally Obligated Projects for FFY 2023, Continued

Location List	Project ID	Project Name	Project Description	Project Types	Project Work Phase	Funding Transaction				
						Obligation Amount	Federal Amount	Category	Program	Authorization Date
Charleston	P041768	I-526 over Wando River Bridge Preservation - Tendon Impregnation	I-526 over Wando River Bridge Preservation - Tendon Impregnation (Assets 8235 & 8238)	Bridge Maintenance	Bridge Construction	\$11,299,645.90	\$9,039,716.72	STBGP	Bridge Maintenance	10/24/2022
Charleston	P041768	I-526 over Wando River Bridge Preservation - Tendon Impregnation	I-526 over Wando River Bridge Preservation - Tendon Impregnation (Assets 8235 & 8238)	Bridge Maintenance	Engineering & Inspection	\$648,107.13	\$518,485.70	STBGP	Bridge Maintenance	1/12/2023
Charleston	P041768	I-526 over Wando River Bridge Preservation - Tendon Impregnation	I-526 over Wando River Bridge Preservation - Tendon Impregnation (Assets 8235 & 8238)	Bridge Maintenance	Bridge Construction	\$6,675,503.44	\$5,340,402.75	STBGP	Bridge Maintenance	1/12/2023
Berkeley, Charleston, Dorchester	P041924	CHATS -Management & Implementation of Congestion Management Plan FY23	CHATS -Management & Implementation of Congestion Management Plan FY23	Planning & Research	Planning	\$150,000.00	\$120,000.00	STBGP	CHATS	10/18/2022
Berkeley, Charleston, Dorchester	P041926	CHATS Management & Implementation -Long Range Transportation Plan FY23	CHATS Management & Implementation -Long Range Transportation Plan FY23	Planning & Research	Planning	\$250,000.00	\$200,000.00	STBGP	CHATS	10/18/2022
Berkeley, Charleston, Dorchester	P041927	CHATS-Regional Transit Fework Plan Maintenance and Implementation FY 2023	CHATS-Regional Transit Fework Plan Maintenance & Implementation FY 2023	Planning & Research	Planning	\$62,000.00	\$49,600.00	STBGP	CHATS	10/18/2022
Berkeley, Charleston, Dorchester	P041928	CHATS - Regional Bike/Ped Plan Maintenance and Implementation FY23	CHATS - Regional Bike/Ped Plan Maintenance & Implementation FY23	Planning & Research	Planning	\$31,000.00	\$24,800.00	STBGP	CHATS	10/18/2022
Beaufort, Charleston, Dorchester	P041930	CHATS - Regional Freight Plan Management and Implementation FY23	CHATS-Regional Freight Plan Management & Implementation FY23	Planning & Research	Planning	\$62,000.00	\$49,600.00	STBGP	CHATS	10/19/2022
Berkeley, Charleston, Dorchester	P041931	CHATS Bike Pedestrian & Safety Maintenance and Implementation FY23	CHATS Bike Pedestrian & Safety Maintenance & Implementation FY23	Planning & Research	Planning	\$38,000.00	\$30,400.00	STBGP	CHATS	10/19/2022
Statewide	P042203	SPR FY'23 CMP for CHATS (MY'23-24)	SPR FY'23 Congestion Mitigation Plan for CHATS (MY'23-24)	Planning & Research	Planning	\$175,000.00	\$140,000.00	SPR	Statewide SPR	12/15/2022
Charleston	P042453	Dorchester Rd. Signal Improvement/TSP Pilot Project	Dorchester Rd. Signal Improvement/TSP Pilot Project - from Old Tolley Rd. to US 78/Rivers Ave (LPA 2-23)	Signal	Other Construction	\$410,000.00	\$328,000.00	STBGP	CHATS	6/29/2023
Charleston	P042561	RRWD upgrade for CSX crossing 632140X in Charleston County	Upgrade railroad warning devices to constant warning w/ gates at CSX crossing number 632140X on S-894 Azalea Dr in Charleston County	Safety Improvement	Other Construction	\$300,000.00	\$300,000.00	RHP	Railroad Hazard Elimination	6/21/2023
Charleston	P042561	RRWD upgrade for CSX crossing 632140X in Charleston County	Upgrade railroad warning devices to constant warning w/ gates at CSX crossing number 632140X on S-894 Azalea Dr in Charleston County	Safety Improvement	Other Construction	\$50,000.00	\$50,000.00	RHP	Railroad Hazard Elimination	6/21/2023
Charleston	P042627	US 17 SB over Ashley River Movable Bridge Repair - Structural Design Owner's Rep Services	US 17 SB over Ashley River Bridge Repair - Structural Design Owner's Rep Services ONLY Design/Construction Project: P041691 2021 CL/LR Program, 2021 Primary Rank: 2021-37 Charleston County Asset ID 228	Bridge Maintenance	Preliminary Engineering	\$973,252.76	\$778,602.21	STBGP	Bridge Repair	7/24/2023
Charleston	P042627	US 17 SB over Ashley River Movable Bridge Repair - Structural Design Owner's Rep Services	US 17 SB over Ashley River Bridge Repair - Structural Design Owner's Rep Services ONLY Design/Construction Project: P041691 2021 CL/LR Program, 2021 Primary Rank: 2021-37 Charleston County Asset ID 228	Bridge Maintenance	Preliminary Engineering	\$200,000.00	\$160,000.00	STBGP	Bridge Repair	7/24/2023
Berkeley, Charleston, Dorchester	P042658	PL FY24 CHATS MPO	PL FY24 CHATS MPO	Planning & Research	Planning	\$1,260,637.55	\$1,008,510.04	PL	Metro PL	6/28/2023

Appendix: SCDOT Full Listing of Federally Obligated Projects for FFY 2023, Continued

Location List	Project ID	Project Name	Project Description	Project Types	Project Work Phase	Funding Transaction				Authorization Date
						Obligation Amount	Federal Amount	Category	Program	
Berkeley, Charleston, Dorchester	P042658	PL FY24 CHATS MPO	PL FY24 CHATS MPO	 Planning & Research	Planning	\$315,159.38	\$252,127.50	OAF	Metro PL	6/28/2023
Berkeley, Charleston, Dorchester	P042658	PL FY24 CHATS MPO	PL FY24 CHATS MPO	 Planning & Research	Planning	\$50,000.00	\$50,000.00	OAF	Metro PL	6/28/2023
Charleston	P042684	Ravenel Bridge Tower Sealing, US 17 over Cooper River, Charleston County (Asset 9824)	Ravenel Bridge Tower Sealing, US 17 over Cooper River, Charleston County (Asset 9824)	 Bridge Maintenance	Preliminary Engineering	\$1,000,000.00	\$800,000.00	STBGP	Bridge Maintenance	7/17/2023
Charleston	P042684	Ravenel Bridge Tower Sealing, US 17 over Cooper River, Charleston County (Asset 9824)	Ravenel Bridge Tower Sealing, US 17 over Cooper River, Charleston County (Asset 9824)	 Bridge Maintenance	Preliminary Engineering	\$250,000.00	\$200,000.00	STBGP	Bridge Maintenance	7/17/2023

March 2024 DRAFT