

## Transit Charrette Summary – Public Open House

Date:	Monday, January 29, 2018   3:00 PM – 7:00 PM	
Location:	Felix C. Davis Community Center, North Charleston, SC	
Staff:	Sharon Hollis (BCDCOG)	Jeff Arms (HDR)
	Kathryn Basha (BCDCOG)	Tom Hiles (HDR)
	Jeff Burns (BCDCOG)	Jorge Luna (HDR)
	Ryan McClure (BCDCOG)	Robert Flagler (HDR)
	Vonie Gilreath (BCDCOG)	Natalie Lawrence (Joyst Communications)
	Michelle Emerson (BCDCOG)	Daniel Brock (Rawle Murdy)
	Kevin Walsh (HDR)	Boris Palchik (FourSquare)
	Samantha Dubay (HDR)	

### Meeting Summary

The Berkeley-Charleston-Dorchester Council of Governments (BCDCOG) hosted an open house meeting to share progress on the Regional Transit Framework Plan and to gather feedback on High-Capacity Transit (HCT) Corridor Identification and Prioritization and HCT Mode Selection. The meeting consisted of a drop-in format with participants engaging with project team members at stations set up around the room with a project overview video playing on a loop. SmartScreen TVs were placed around the room for individuals to view and interact with meeting boards and corridor maps. A voting station was also present that displayed live results as participants voted on up to three HCT corridors they saw as vital for implementation in the immediate future. An online meeting, displaying the same information as the in-person open house, was available from January 29 until February 27, 2018.

### Open House Overview

Upon arrival, attendees received a project handout at sign in and were directed to the project overview video. When the overview video concluded, attendees were able to interact with project team members at any of the four stations setup around the room. Each station was staffed with project team members that were able to answer questions and provide information on the project using SmartScreen TVs as meeting boards. These screens were interactive and well received by attendees and project team members.



## Regional Transit Framework Plan

### Open House Meeting Information

	Venue	Venue Contact
Monday, January 29 Public Open House 3:00 p.m. – 7:00 p.m.	Felix C. Davis Community Center 4800 Park Circle North Charleston, SC 29405	Belinda Swindler [REDACTED]

### Agenda

- 1:00 p.m. - Setup for public meeting
- 1:30 p.m. - Public Open House Staff Arrive & Team meeting
- 2:30 p.m. - Doors open
- 3:00 p.m.- 7:00 p.m. - **Public Open House**
- 7:15 p.m. - Debrief and breakdown

### Attendees

A total of 61 people signed in for the public meeting; sign-in sheets from the open house are provided in **Appendix A**.

### Outreach Activities

Prior to the meeting a number of outreach efforts were made to publicize the meeting and increase public participation. Legal advertisements were placed to run on January 17, 2018 in the Post & Courier and The Charleston Chronicle. A press release, flyer and several social media posts were also deployed to encourage participation and notify the public.



## Public Open House Comment Summary

Twenty-four comment forms were collected as a part of the Public Open House. Attendees also provided information and feedback to the project team that was captured on the SmartScreens, through the online meeting, and a live voting platform at the meeting, which has been included in **Appendix B** along with the comment forms. The graphic below shows the results of the live poll during the Public Open House. The polling from the meeting show that Corridors **A** (Ridegeville-Airport-Charleston I-26), **C** (Moncks Corner-Charleston Hwy 52), **G** (Mt. Pleasant-West Ashley I-526), **L** (West Ashley-Charleston Hwy 17), and **M** (Folly Beach-Charleston Folly Road) are a priority. Corridors **D** (Ridgeville-Summerville Hwy 78), **E** (Summerville-Airport-Charleston Dorchester Road), **F** (Summerville-Charleston Dorchester Road), and **B** (Moncks Corner-Summerville Hwy 17A) were all very close in terms of priority.

Which corridors do you see vital for implementation in the immediate future?  
Choose up to three corridors.

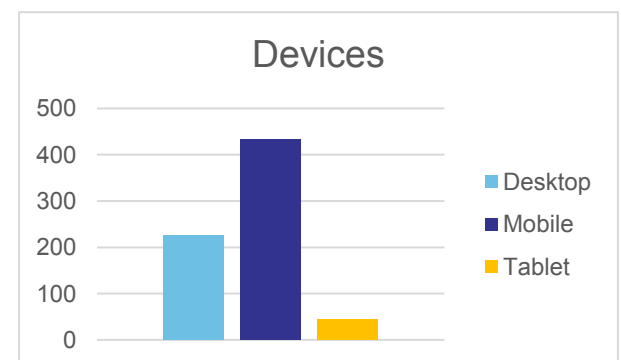
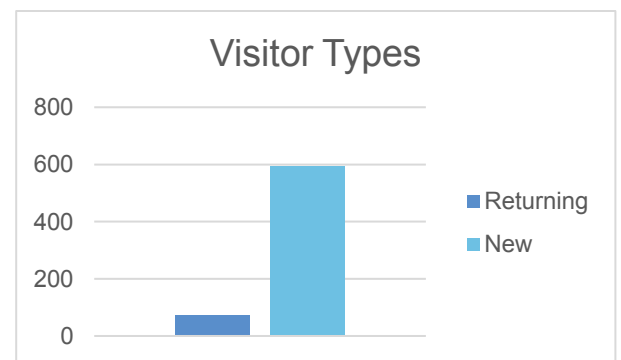
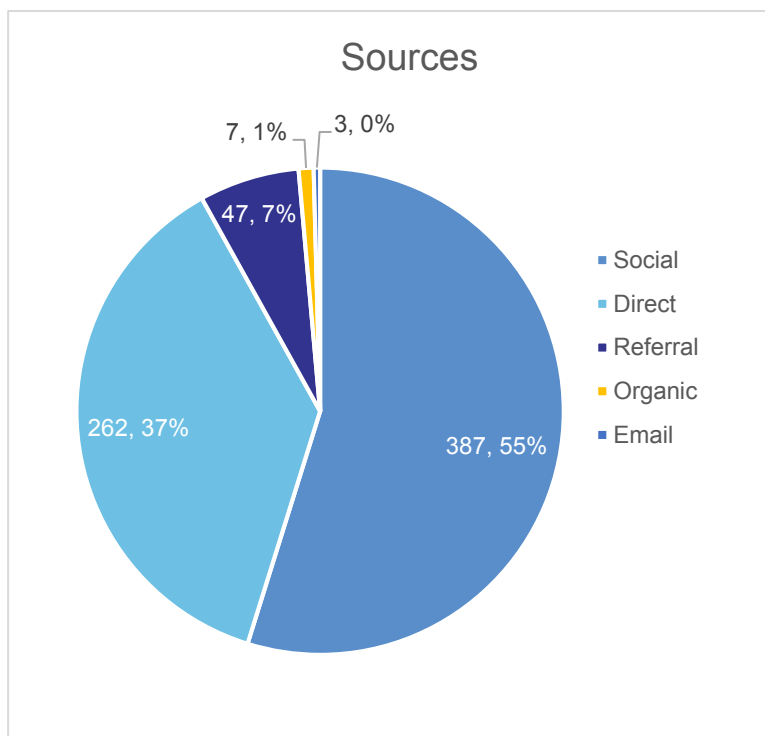
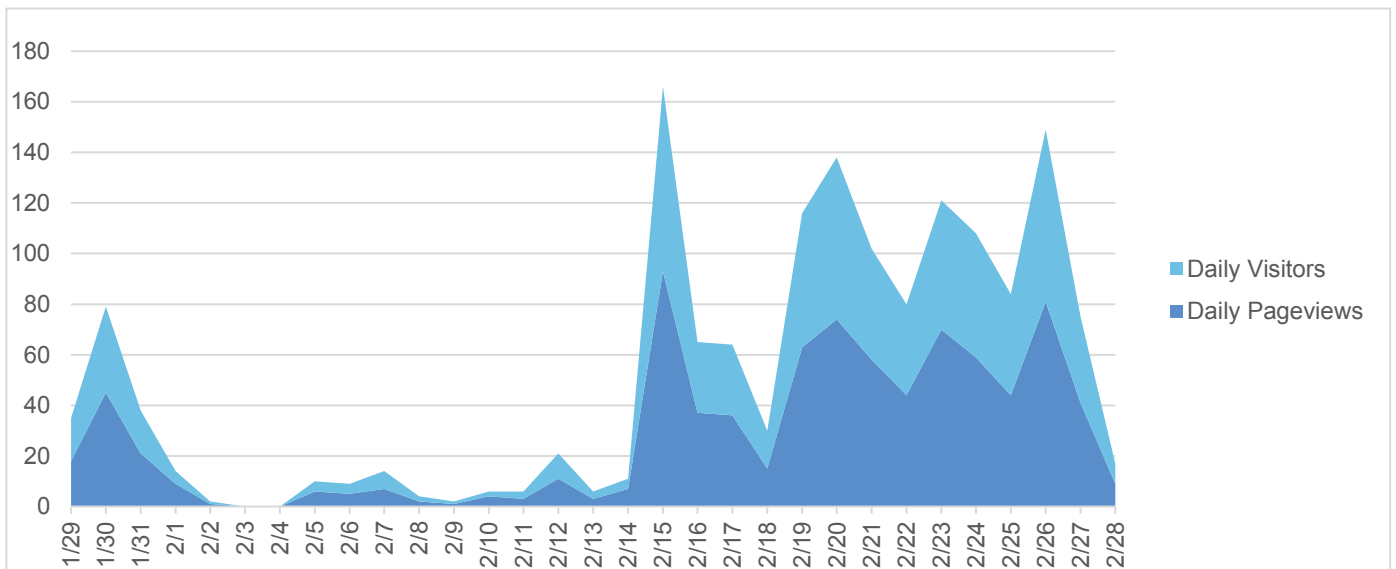




# Regional Transit Framework Plan

Online Meeting Information - [www.bcdco.com/framework](http://www.bcdco.com/framework) available January 27 - February 28, 2018

	Visitors	Pageviews	Avg Time on Page	Pages per Visit
<b>Totals</b>	706	868	5:37	1.15



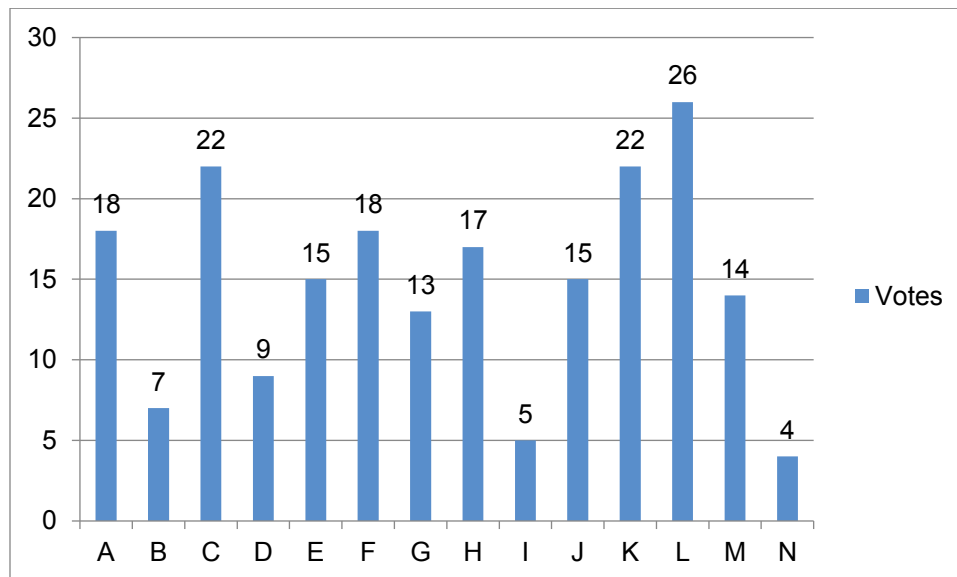


## Regional Transit Framework Plan

### Online Meeting Corridor Prioritization Summary

The graphic below shows the results of the public input voting available in the online meeting. The voting from the online meeting shows that Corridors **A** (Ridegeville-Airport-Charleston I-26), **C** (Moncks Corner-Charleston Hwy 52), **F** (Summerville-Charleston Dorchester Road), **H** (Airport-Charleston Meeting St.), **K** (West Ashley-Charleston Glenn McConnell Pkwy), and **L** (West Ashley-Charleston Hwy 17) are a priority. Corridors **E** (Summerville-Airport-Charleston Dorchester Road), **G** (Mt. Pleasant-West Ashley I-526), **J** (Airport-West Ashley-Charleston Cosgrove Ave), and **M** (Folly Beach-Charleston Folly Rd) were all very close in terms of priority.

**We want you input! Which corridor(s) do you see vital for implementation in the immediate future? Pick up to three.**





## Regional Transit Framework Plan

### Pictures from the Public Open House







## Regional Transit Framework Plan





## **Appendix A: Sign-in Sheets**



## Public Open House Sign In

January 29, 2018

Name	Email	In what area do you work?	In what area do you live?	How did you hear about this meeting? (News, Social Media, Flyer, Other)	Would you like to be added to our email list?
Terri Scarno	t1s@airhubble.com	env. eng.	Mt P	email	<input type="checkbox"/> Yes <input checked="" type="checkbox"/> No
Gwen Manthrie	gmanthrie@northeastcharleston.org		Pepperhill	email	<input type="checkbox"/> Yes <input checked="" type="checkbox"/> No
Shawn Perkins	Shawn.Perkins@ME.com		Goose Creek	OTHER	<input type="checkbox"/> Yes <input checked="" type="checkbox"/> No
Micki Rosenberg		retired SCDOT	Daniel Is.		<input type="checkbox"/> Yes <input checked="" type="checkbox"/> No
Shawn McKay	Shawnmckay@kw.com		Mt P	News	<input checked="" type="checkbox"/> Yes <input type="checkbox"/> No
Thomas Smalls	t.smalls53@gmail.com		Northside	TV	<input type="checkbox"/> Yes <input checked="" type="checkbox"/> No
Mary Smith "Sulphide"	marysmith320@gmail.com	chemical	Ladsen	Best friends of lowcountry transit	<input checked="" type="checkbox"/> Yes <input type="checkbox"/> No
Julia Hamilton	jham29464@gmail.com	environmental chemist	Mt. P.	social media	<input type="checkbox"/> Yes <input type="checkbox"/> No
Robby Robbins	robbyrd@scdot.org	SCDOT	SV	Email	<input checked="" type="checkbox"/> Yes <input type="checkbox"/> No
Alex Jackson	jalexjackson86@gmail.com		West Ashley	Email	<input checked="" type="checkbox"/> Yes <input type="checkbox"/> No
Tory Lifordse	tlife7@gmail.com	Berkley	BC Berkley	Email	<input type="checkbox"/> Yes <input checked="" type="checkbox"/> No



## Public Open House Sign In

January 29, 2018

Name	Email	In what area do you work?	In what area do you live?	How did you hear about this meeting? (News, Social Media, Flyer, Other)	Would you like to be added to our email list?
HERNAN PENA		Al. Citas	W. Ashley	Invitation by email	<input type="checkbox"/> Yes <input type="checkbox"/> No
TRAC IVEZ	joivez@	Ret	mt Pleasant	P+C	<input checked="" type="checkbox"/> Yes <input type="checkbox"/> No
John Steinberger	John@LowcountrySource.com	WA	West Ashley	Social media	<input checked="" type="checkbox"/> Yes <input type="checkbox"/> No
Steve Delash	delash.sethomas@hutton.com	TP	TP	Social/Michelle	<input type="checkbox"/> Yes <input type="checkbox"/> No
Christina Davis	cdavis@csuniv.edu		Summerville	Invitation	<input checked="" type="checkbox"/> Yes <input type="checkbox"/> No
Fred Worley	fworley@worky-exchange.com		Summerville	Chamber of Commerce	<input checked="" type="checkbox"/> Yes <input type="checkbox"/> No
Charlie Suter	csuter@csarealestate.com		W. Ashley	WARC	<input checked="" type="checkbox"/> Yes <input type="checkbox"/> No
Poranda Rindey	brindey@porandawner.com				<input type="checkbox"/> Yes <input type="checkbox"/> No
Sharon Crossley	crossley@dhcc.sc.gov		W. Ashley	Email	<input checked="" type="checkbox"/> Yes <input type="checkbox"/> No
Tim Sorensen	sorensentp@cdsmith.com		visitor		<input type="checkbox"/> Yes <input checked="" type="checkbox"/> No
David Hill	dhill@wbssociates.com		W. Ashley	email	<input checked="" type="checkbox"/> Yes <input type="checkbox"/> No

## Public Open House Sign In

January 29, 2018

Name	Email	In what area do you work?	In what area do you live?	How did you hear about this meeting? (News, Social Media, Flyer, Other)	Would you like to be added to our email list?
Regina Creech	Creec@musl.edu	Trauma Safety Injury Prev.	Summerville	Friend	<input checked="" type="checkbox"/> Yes <input type="checkbox"/> No
Don Smith	Donald.Smith@hollandsk.com	(TIC) (NC)		NEWS	<input checked="" type="checkbox"/> Yes <input type="checkbox"/> No
Whitney Coleman	whitney_J_Coleman@hotmail.com		West Ashley	Friend	<input checked="" type="checkbox"/> Yes <input type="checkbox"/> No
Patty McBride	pmbelle@hotmail.com	NC	Georgetown	social media	<input checked="" type="checkbox"/> Yes <input type="checkbox"/> No
Jenny Humphreys	humphreysjh@cdmsmith.com	Mt. Pleasant	Mt. Pleasant	Social media	<input checked="" type="checkbox"/> Yes <input type="checkbox"/> No
Sarah Binkowski	binkowskise@cdmsmith.com			social media	<input checked="" type="checkbox"/> Yes <input type="checkbox"/> No
Randy Adkinson	Hurricaneprops@aol.com		Man of Leisure	Social Media	<input type="checkbox"/> Yes <input checked="" type="checkbox"/> No
Carol Jackson	Caroljackson1107@gmail.com		James Island	Newspaper P&C	<input checked="" type="checkbox"/> Yes <input type="checkbox"/> No
PETER WARD	ward.peter@gmail.com		Durham	newspaper	<input checked="" type="checkbox"/> Yes <input type="checkbox"/> No
Keith Brittain	keith.m.brittain@gmail.com		N Charleston	Social Media	<input checked="" type="checkbox"/> Yes <input type="checkbox"/> No
Jasmine Al	jasminez@secccl.org		Ladson	Daniel Brock	<input checked="" type="checkbox"/> Yes <input type="checkbox"/> No



## Public Open House Sign In

January 29, 2018

Name	Email	In what area do you work?	In what area do you live?	How did you hear about this meeting? (News, Social Media, Flyer, Other)	Would you like to be added to our email list?
Denise Martinez	Fugoom@cote.edu	Downtown	West Ashley	Flyer	<input checked="" type="checkbox"/> Yes <input type="checkbox"/> No
Mary Wilkin	mary@berkeleyhabitat.org	Moncks Cnr.	N. Chas	P4C	<input checked="" type="checkbox"/> Yes <input type="checkbox"/> No
BRIAN PEACHER	Bpeacher@adamsoutdoor.com	PARK WARE	NCHS.	OTHER	<input checked="" type="checkbox"/> Yes <input type="checkbox"/> No
Abraham Champagne	abechampagne@gmail.com	N. Chas	West Ashley	local org	<input type="checkbox"/> Yes <input checked="" type="checkbox"/> No
Cecil Dotterer	cecildotterer@hotmail.com	W. Ashley	T. Island	Local org.	<input checked="" type="checkbox"/> Yes <input type="checkbox"/> No
Wil Riley	wil@charlestonrecallors.com	N. Chas	Summerville	Email Social media	<input checked="" type="checkbox"/> Yes <input type="checkbox"/> No
Erin Stevens	estevens@sorculusdesign.com	Downtown	Same		<input checked="" type="checkbox"/> Yes <input type="checkbox"/> No
Matt Brady	mbrady@cityofgoosecreek.com	Goose Creek	Park Circle	several outlets	<input checked="" type="checkbox"/> Yes <input type="checkbox"/> No
Ben Ludwig	ben.ludwig@mail.hawaii.gov	Charish			<input type="checkbox"/> Yes <input type="checkbox"/> No
Todd Conforti	todd.conforti@adamsoutdoor.com	Charleston	Franklin		<input type="checkbox"/> Yes <input checked="" type="checkbox"/> No
JERRY LAMM	GLAMM@CHARLESTONCOUNTY.ORG	NO CHAS.	Park Circle	BCDCOG	<input checked="" type="checkbox"/> Yes <input type="checkbox"/> No



## Public Open House Sign In

January 29, 2018

Name	Email	In what area do you work?	In what area do you live?	How did you hear about this meeting? (News, Social Media, Flyer, Other)	Would you like to be added to our email list?
ANGELA Poinexter	Angela.Poinexter@scfh.com PoeCityPeach@hotmail.com	N. Woods Estimate	Downtown CHAS.	Daniel Brack on morning news	<input checked="" type="checkbox"/> Yes <input type="checkbox"/> No
DAVE ECKERT	deckert32@gmail.com	N. CHAS	Mt P	email from BCD COG	<input checked="" type="checkbox"/> Yes <input type="checkbox"/> No
Tommie Fladger	tfladger@hotmail.com	OSS Sumnerville	Sumnerville	"	<input type="checkbox"/> Yes <input checked="" type="checkbox"/> No
William Hamilton	wjhamilton29464@gmail.com	29401 N. CHAS.	Mt P.	Best friends of Lowan	<input checked="" type="checkbox"/> Yes <input type="checkbox"/> No
MATHEW L. PROFIT	MATHEW.L.PROFIT@cummins.com	Sumnerville	Sumnerville	E-MAIL	<input type="checkbox"/> Yes <input type="checkbox"/> No
George Tempel	tempelge@bellsouth.net	29412 J.I.	J.I. Island	E mail	<input checked="" type="checkbox"/> Yes <input type="checkbox"/> No
Duke Jester	duke.jester@carolinacorp.com	29464 N. CHAS.	Mt P	newspaper	<input checked="" type="checkbox"/> Yes <input type="checkbox"/> No
Rhonda Jerome	rcd1st2@comcast.net	N. CHAS	N. CHAS	all of the above	<input checked="" type="checkbox"/> Yes <input type="checkbox"/> No
					<input type="checkbox"/> Yes <input type="checkbox"/> No
					<input type="checkbox"/> Yes <input type="checkbox"/> No
					<input type="checkbox"/> Yes <input type="checkbox"/> No

## Public Open House Sign In

January 29, 2018

Name	Email	In what area do you work?	In what area do you live?	How did you hear about this meeting? (News, Social Media, Flyer, Other)	Would you like to be added to our email list?
M. A. Cook	topcat1908@outlook.com	North Charleston		Media	<input checked="" type="checkbox"/> Yes <input type="checkbox"/> No
Marcus Sizemore	msizemore2001@gmail.com	North Chs	West Ashley	Social media / BCDCOG	<input checked="" type="checkbox"/> Yes <input type="checkbox"/> No
MB BERRY	berrymb@cofc.edu	<del>Downtown</del>	DI	EM, FB, WOM	<input type="checkbox"/> Yes <input type="checkbox"/> No <u>on it</u>
MARTIN BLANCHARD	blanchardmartin@yahoo.com	Hanahan	N. Chas.	Email	<input type="checkbox"/> Yes <input type="checkbox"/> No
FRED ROSENBERG	FREDOND1@GMAIL.COM	CCR	DI	News	<input checked="" type="checkbox"/> Yes <input type="checkbox"/> No
Eileen Duffy	eduffy@northcharleston.org	N Chas	<del>DI</del> Hanahan	email	<input type="checkbox"/> Yes <input type="checkbox"/> No <u>N/A</u>
Bio Centino	gio.centino2@gmail.com	DI	PC	Twitter	<input checked="" type="checkbox"/> Yes <input type="checkbox"/> No
Carol Tempa	Carol_Tempa@bell-south.net	Chas	Chas	Facebook; William Hamilton	<input checked="" type="checkbox"/> Yes <input type="checkbox"/> No
Mike Sackings		Chs.	Chs.	CARTA	<input checked="" type="checkbox"/> Yes <input type="checkbox"/> No
					<input type="checkbox"/> Yes <input type="checkbox"/> No
					<input type="checkbox"/> Yes <input type="checkbox"/> No



## **Appendix B: Public Comments**





## Regional Transit Framework Plan



### To submit comments:

- Complete and submit this form at today's open house or follow the directions on the reverse side of this sheet to mail your comments.

### Please leave a comment for the project team in the space provided below:

Very great ideas for the future of lowcountry transit. As a local, born & raised the traffic has grown here dramatically. Over the past 20 years of my life I have been stuck in traffic ~~that~~ countless hours in traffic, taking away from my quality of life. The #31 Folly Rd bus route has a 90 minute turn around. That is ridiculous. The #32 is an hour turn around, routes 12, 13, & 104 are completely inadequate. I wish for more shelters and benches along route 10 and bus stop that lacks them. Sidewalks are very important too. My main concern is that the CATA Board meetings are at 1pm on Wednesday afternoons who in the general public can make that? Most of people work 9-5 and go to school. A more appropriate time for those meetings should be around 6pm, like county council meetings. Jan. Vol. 29, 2018

Date:

Name:

Street Address:

City, State, Zip:

Phone:

Email:

Thank you for your interest!



## Regional Transit Framework Plan



### To submit comments:

- Complete and submit this form at today's open house or follow the directions on the reverse side of this sheet to mail your comments.

Please leave a comment for the project team in the space provided below:

I was crossing the crosstown as a pedestrian and wanted to use the bridge. There is no gate access from the sidewalk. It could also use lighting.

This would be a very inexpensive and effective fix.

Date:

Name:

Terr Sciarro

Street Address:

City, State, Zip:

Phone:

Email:

tlx@acrhubb.com

Thank you for your interest!



## Regional Transit Framework Plan

### To submit comments:

- Complete and submit this form at today's open house or follow the directions on the reverse side of this sheet to mail your comments.

Please leave a comment for the project team in the space provided below:

Existing in-~~town~~ CARTA difficult to use  
for work commuters who have an  
option to drive otherwise. Please take  
a look @ Barcelona & what they  
did for Olympics - they also have  
an old city... a water front & rivers, etc...  
but they've made it work!

Date:

29 Jan 10

Name:

David Hill

Street Address:

1 E 13th St

City, State, Zip:

CHS 29407

Phone:

Email:

dhill@wbassociates.com

Thank you for your interest!



## Regional Transit Framework Plan



### To submit comments:

- Complete and submit this form at today's open house or follow the directions on the reverse side of this sheet to mail your comments.

Please leave a comment for the project team in the space provided below:

more buses with covered areas for commuters  
at (1) Parks  
(2) HUD sites  
(3) Health Care ~~pts~~ clinics + Hospitals  
with Access for wheelchairs -  
Clean + lighting

Date:

11/29/2018

Name:

Sharon Crossley

Street Address:

4050 Bridge View Dr.

City, State, Zip:

Charleston SC, 29405

Phone:

[REDACTED]

Email:

crossleysh@chee.sc.gov

Thank you for your interest!



## Regional Transit Framework Plan



### To submit comments:

- Complete and submit this form at today's open house or follow the directions on the reverse side of this sheet to mail your comments.

**Please leave a comment for the project team in the space provided below:**

---

Please look at expanding transit in our rural areas  
Berkeley and Dorchester.

We need more access to transportation around Key <sup>governmental agencies</sup> ~~organizations~~ for  
the poor, the economically disadvantaged and the elderly.

Date: \_\_\_\_\_

Name: \_\_\_\_\_

Street Address: \_\_\_\_\_

City, State, Zip: \_\_\_\_\_

Phone: \_\_\_\_\_

Email: \_\_\_\_\_

**Thank you for your interest!**





## Regional Transit Framework Plan



### To submit comments:

- Complete and submit this form at today's open house or follow the directions on the reverse side of this sheet to mail your comments.

Please leave a comment for the project team in the space provided below:

Thank you for giving us visual looks at the current and desired corridors for transit plans to get the Tri-County to 2040. I agree that several versions of bus transit are the best practices we can implement for much needed, time sensitive improvements. We need to make a new generation of workforce between where they can afford to live and their work destinations. Opening bus routes, express, BRT + more regular routes will jumpstart a better/positive reputation and regard for bus travel. Go for what best serves the younger workforce and student commuters.

Date: 1/29/18

Name:

Carol Jackson

Street Address:

1461 Patterson Ave

City, State, Zip:

Charleston SC 29412

Phone:

[REDACTED]

Email:

jacksonc@charleston-sc.gov

Thank you for your interest!



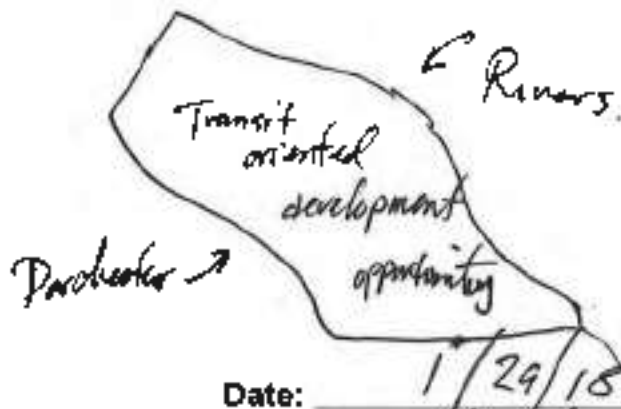
**To submit comments:**

- Complete and submit this form at today's open house or follow the directions on the reverse side of this sheet to mail your comments.

**Please leave a comment for the project team in the space provided below:**

• Move the "Super Stop" from Cosgrove/Rivers to a location closer to 526 or Tanger

• Dorchester provides connection to Employment Centers Bosch, Boeing (at Bream Rd), Lads Ave, Airport ↓ transfer point?



Date:

1/29/18

Name:

Abraham Champagne

Street Address:

4012 Radcliffe Place Dr #6

City, State, Zip:

Charleston, SC 29414

Phone:

Email:

Thank you for your interest!





## Regional Transit Framework Plan



### To submit comments:

- Complete and submit this form at today's open house or follow the directions on the reverse side of this sheet to mail your comments.

Please leave a comment for the project team in the space provided below:

INSURE BUSES HAVE ~~ROOM~~ ROOM TO CARRY BIKES INSIDE.  
HAVE SEEN BUSES WITH FOLDING SEATS ALONG THE SIDE  
SO WHEN NOT USED THERE IS SPACE FOR BIKES.

ALSO SECURE BIKE PARKING AT STATIONS IF THE BIKE  
IS NOT NEEDED AT OTHER END OF ROUTE

Date: 1/29/18

Name: MARTIN BLACKHARD

Street Address: 5468 TURNER ST

City, State, Zip: N. CHARLESTON 29406

Phone:

Email: blackhardmartin@yahoo.com

Thank you for your interest!



**To submit comments:**

- Complete and submit this form at today's open house or follow the directions on the reverse side of this sheet to mail your comments.

**Please leave a comment for the project team in the space provided below:**

GO BIG on BRT CBD To Sumnerville  
Then Sumnerville To Ravenel or  
possibly the future extension of  
Clemm McConnell Back to W. Ashley.

Feeders w/ Automated Vehicles from  
the islands back to W. Ashley.

Continuous automated Loop from  
Wesley Drive out St Andrews Blvd/Alamy  
To Sumner then Citadel Mall then  
Dupont & Back to Wesley Dr.  
BRT must connect to Lowline.

Date: Jan 29, 2018

Name: Charlie Smith

Street Address: 333 WAPPING

City, State, Zip: 29407

Phone: [REDACTED]

Email: CSMITH@CSADREAL-ESTATE.COM

**Thank you for your interest!**



## Regional Transit Framework Plan



### To submit comments:

- Complete and submit this form at today's open house or follow the directions on the reverse side of this sheet to mail your comments.

Please leave a comment for the project team in the space provided below:

I love that the BCD COG is studying these corridors but I don't think enough attention is being paid to future development in your zone planning. No routes to/from Johns Island? What about the 41/Wando River Corridor? With thousands of proposed homes in these areas, density is coming, Charleston needs to plan for it.

Date: 1-29-18

Name: Marcus Sizemore

Street Address: 2838 Fox Lake Ct

City, State, Zip: Charleston SC 29414

Phone: [REDACTED]

Email: msizemore2001@gmail.com

Thank you for your interest!



## Regional Transit Framework Plan

### To submit comments:

- Complete and submit this form at today's open house or follow the directions on the reverse side of this sheet to mail your comments.

Please leave a comment for the project team in the space provided below:

We need this project to be  
started / planned now! we can't  
handle all the traffic and

MASS TRANSIT

Bus Rapid Transit Line -

is the way to go. The money  
has been voted for this project  
not more roads, and NO  
more studies! Thank you!

Date:

1-29-18

Name:

Carol Datterer

Street Address:

814 Robert E Lee

City, State, Zip:

Chas 29412

Phone:

Email:

Thank you for your interest!





## Regional Transit Framework Plan

### To submit comments:

- Complete and submit this form at today's open house or follow the directions on the reverse side of this sheet to mail your comments.

Please leave a comment for the project team in the space provided below:

We need to advance public understanding and planning for the Summerville, N. Charleston & Charleston BRT Line.

We need to be doing some of this outreach at Bus Stops

Date:

Jan 29, 2018

Name:

William F. Hamilton III

Street Address:

32 Sawell St.

City, State, Zip:

Mt. Pleasant, SC 29464

Phone:

Email:

wjhamilton29464@gmail.com

Thank you for your interest!



## Regional Transit Framework Plan



### To submit comments:

- Complete and submit this form at today's open house or follow the directions on the reverse side of this sheet to mail your comments.

Please leave a comment for the project team in the space provided below:

Better Bus Stop accessibility - wheel chair access,  
Cleanliness, Lighting

Routes connecting to new growth  
Nexton - Free Standing Emergency Center  
from MUSC  
Volvo & other company growth  
for supporting companies

Date: 1/29/18  
Name: Regina Creech  
Street Address: 218 Pimbernel St  
City, State, Zip: Summerville SC 29483  
Phone: [REDACTED]  
Email: regina.creech@hotmail

Thank you for your interest!



**To submit comments:**

- Complete and submit this form at today's open house or follow the directions on the reverse side of this sheet to mail your comments.

**Please leave a comment for the project team in the space provided below:**

- I liked seeing this posted on social media, which is how I heard about and found about this event.
- I definitely would like transportation flow improve in the area, especially with how quickly our population is expanding and our roads being over-utilized.
- The biggest issue I see in the area is bottlenecks at congestion points, as opposed to overall system design or capacity. I know my opinion comes from an ant's perspective, not a bird's eye view, but our interchanges and intersections seem to be the most problematic. Interactions like 526/17A, Ashley Phosphate /26/Rivers Avenue, 526/Glen McConnell, the James Island Connector /Folly Road, Longpoint Road/526, and so on.
- Helping to improve on these intersections will also necessitate education to the public in some capacity, as dividing diamonds, roundabouts and other continuous-flow designs have proven themselves in other locations, but obviously not in South Carolina yet.

Date: 8/29/18

Name: Keith Brittain

Street Address: 7846 Park Gate Drive

City, State, Zip: N Charleston, SC 29418

Phone:

Email: keith.m.brittain@gmail.com

**Thank you for your interest!**





**To submit comments:**

- Complete and submit this form at today's open house or follow the directions on the reverse side of this sheet to mail your comments.

**Please leave a comment for the project team in the space provided below:**

Turn of the Century Trolleys went to  
the beaches. We don't have any busses  
to beaches for residents + students.  
Our surfing students at College of Charleston  
want to know how they store their  
surf boards <sup>on the bus</sup>. This could be a fun + environmentally  
exciting project. Less congestion, less pollution.

Date:

1/29/18

Name:

Dewise, Marie Fugo

Street Address:

2222 Ashley Pkwy Rd 2J

City, State, Zip:

Charleston SC 29414

Phone:

Email:

Fugdm@csc.edu

**Thank you for your interest!**



## Regional Transit Framework Plan



### To submit comments:

- Complete and submit this form at today's open house or follow the directions on the reverse side of this sheet to mail your comments.

Please leave a comment for the project team in the space provided below:

Bus service to all Charleston Recreation Centers. Brand new rec center in West Ashley on Proximity Rd, very hard to use if you don't have a car. All residents young & old should be able to access city recreation centers.

Thank you,

Date: 1/29/18

Name: Denise Marie Figo

Street Address: 2222 Ashley River Rd #25

City, State, Zip: Charleston SC 29414

Phone: [REDACTED]

Email: FigoDM@aafce.edu

Thank you for your interest!



## Regional Transit Framework Plan



### To submit comments:

- Complete and submit this form at today's open house or follow the directions on the reverse side of this sheet to mail your comments.

Please leave a comment for the project team in the space provided below:

- 1) Try to maintain the "low line" right of way to the visitor center to get access to downtown Charleston for future transit options.
- 2) look at all new construction projects, like roads and bridges to be built to accommodate future mass transit.
- 3) look at using express and local transportation as a way to jump start re-developing west Ashley.

Date:

1-29-10

Name:

Todd A. Conforti

Street Address:

752 Canopy Rd

City, State, Zip:

Charleston, SC 29412

Phone:

[REDACTED]

Email:

[REDACTED]

Thank you for your interest!



## Regional Transit Framework Plan



### To submit comments:

- Complete and submit this form at today's open house or follow the directions on the reverse side of this sheet to mail your comments.

Please leave a comment for the project team in the space provided below:

Please extend the bus system into Folly Beach.  
Please ~~increase~~ the service past the new  
Publix when it opens on Lockwood Blvd.  
Please return the service (a Dash bus maybe??)  
past the Harrier Teefer on E. Bay! & maybe  
also past the CVS on St. Philips?  
(I know Dash 211 already goes past)

Date: 2-21-18

Name: R. McClatchey

Street Address: 71 Society St. # 301

City, State, Zip: 29405

Phone: ~

Email: ~

Thank you for your interest!



**Regional Transit  
Framework Plan**



**To submit comments:**

- Complete and submit this form at today's open house or follow the directions on the reverse side of this sheet to mail your comments.

**Please leave a comment for the project team in the space provided below:**

*Would like for the Shuttle to go  
to Harris Texter on East Bay Street*

Date: 2-1-18

Name: Melba Larnish

Street Address: 75 Society St APT 206

City, State, Zip: Chas SC 29401

Phone: \_\_\_\_\_

Email: \_\_\_\_\_

**Thank you for your interest!**



## Regional Transit Framework Plan

### To submit comments:

- Complete and submit this form at today's open house or follow the directions on the reverse side of this sheet to mail your comments.

Please leave a comment for the project team in the space provided below:

Please extend the bus system into Folly Beach  
Please ~~increase~~ the service past the new  
Publix when it opens on Lockwood Blvd.  
Please return the service (a Dash bus maybe??)  
past the Harrier Teefer on E. Bay! & maybe  
also past the CVS on St. Philip's?  
(I know Dash 211 already goes past)

Date: 2-1-18

Name: R. McCatcher

Street Address: 71 Society St. # 301

City, State, Zip: 29401

Phone: ~

Email: ~

Thank you for your interest!





## Regional Transit Framework Plan

### To submit comments:

- Complete and submit this form at today's open house or follow the directions on the reverse side of this sheet to mail your comments.

Please leave a comment for the project team in the space provided below:

Would like for the Shuttle to go  
to Harris Tector on East Bay Street

Date:

2-1-18

Name:

Mike Laumish

Street Address:

75 Society St APT 206

City, State, Zip:

Chas SC 29401

Phone:

Email:

Thank you for your interest!





## Regional Transit Framework Plan



### To submit comments:

- Complete and submit this form at today's open house or follow the directions on the reverse side of this sheet to mail your comments.

**Please leave a comment for the project team in the space provided below:**

I have been riding the 33 CARTA bus route back and forth from work since June 2017. Overall, I have been satisfied with the timeliness and reliability of the system. I would like to see more buses added to the line, so that the bus comes every 30-40 minutes rather than 60 minutes. More covered bus stops would also be appreciated - it is no fun to wait for the bus in the rain. I also have not had the best luck with the bus tracker system - it tends to be inaccurate, especially when the bus is running late.

Finally, I would like to add a word about the biking and walking infrastructure in Charleston. Walking to places in West Ashley is difficult with the lack of sidewalks and crosswalks. I would also support more bike lanes on the highways and over the bridges to downtown.

Date: 2/1/18

Name: Katie Thrall

Street Address: 1515 Ashley Rte Rd Apt 6A

City, State, Zip: Charleston, SC 29407

Phone: [REDACTED]

Email: [REDACTED]

**Thank you for your interest!**



# Regional Transit Framework Plan



## To submit comments:

- Complete and submit this form at today's open house or follow the directions on the reverse side of this sheet to mail your comments.

This form was given to me and others at Chap area  
Please leave a comment for the project team in the space provided below: Sr. Citizens meet

Please bring back 2 eeds ave 103 Bus to our community  
for Carter transit for access at Woodlawn Dr. and  
Ferrara Dr. people bus when in or on route for years,  
Carter took away in Dorchester Terrence Community.  
People and Dr. ride on Eeds ave bus 103 to get a Bilo  
Drug store, CVS, for medicine, Family Dollar and many more  
have to walk 1/2 miles or more to Dorchester Road for  
connection to transfer to supper stop for other buses lots  
of people can't walk that far and don't have cab fare  
and cannot afford the cab to get to all these places  
put Eeds ave bus 103 back in this community  
Dorchester Terrence Community north Chas SC.  
Lots of people don't drive or have cars  
and need the bus. Please Help our Sr. and  
Others Carter transit company

Date: Feb 12, 2018

Name: Joseph Washington

Street Address: 2624 Ferrara Dr

City, State, Zip: N. Chas, SC 29405-5522

Phone: N/A

Email: andyaggie10veme@gmail.com

Thank you for your interest!



## Regional Transit Framework Plan

### To submit comments:

- Complete and submit this form at today's open house or follow the directions on the reverse side of this sheet to mail your comments.

Please leave a comment for the project team in the space provided below:

Need to bring The Leeds Ave Bus 103 back in route  
Our Community that rely on the transit  
Carter bus. lots of Sr in the area can't  
get to Bilo grocery store, CVS to get Med's  
Family Dollar and such to work, church and such  
have to walk to Dorchester Road a few miles  
and a lot's of the Sr are disabile such as some etc.  
Leeds Ave 103 was easy to catch and to  
transfer to outhier buss need to change to  
Supper Stop on Rives Ave. you'll need to come  
the Dorchester Terres to look at route that  
Leeds Ave 103 have been taken from our Community  
Woodlawn Dr, ~~Accabee~~ Accabee St, Ferrara Dr, and  
more for Prochester Terres Community area!  
This form was given to me at the Chas, area  
Sr. Citizen meeting st.

Date: Feb. 12, 2018

Name: Andrea Washington

Street Address: 2624 Ferrara Drive

City, State, Zip: North Charleston, S.C. 29405-5522

Phone: N/A

Email: andyaggielove.me@gmail.com

Thank you for your interest!

### RTFP Online Meeting Comments (via web form)

Date	Name	Email	Where do you live?	Where do you work?	Comment
2/19/2018 16:45	Anne	ao0824@gmail.com	West Ashley	Downtown	
2/19/2018 17:55	Rc caldero	rccaldero@gmail.com	West Ashley	Downtown	CARTA CAN'T run a bus system how the hell they going to have ANYTHING to do with mass transit? EVERYTHING WILL BE LATE..EVERYTHING
2/19/2018 17:57					Can't Arrive Routinely or Timely Anywhere...that the TRUE definition of CARTA
2/21/2018 8:43	Eric Vogt	West Ashley	Daniel Island		I would love to see a light rail or commuter train in the area. A rail system may take more in capital, but would grow the region exponentially. When the system is first introduced a priority will be making the cost of riding significantly cheaper than driving through subsidies or other means. Once a base ridership is established then the cost of riding can begin to grow.
2/22/2018 8:40	Aicko Schumann	West Ashley - Grand Oaks Plantation	Professor for Physics - PHYSICS OF COMPLEX SYSTEMS LIKE TRAFFIC/TRANSPORTATION NETWORKS AND FLOWS!!!		You have identified several high density routes that are all worth exploring. Sure, as a resident of West Ashley I would like to see IMMEDIATE action that finally gives public transportation to the under-served, but highly populated, areas outside I526, but looking at the problem at a local scale only, is exactly what led to Charleston not having a useful, and therefore underutilized, public transportation network. Improvements must be based on an optimization using accurate data, computer simulations using appropriate model equations, and a well-defined budget. I have offered my group's expertise to CARTA and the City of Charleston (to the Mayor personally!) on more than one occasion since I moved to Charleston in early 2015 without ever receiving any inquiry or response. Instead of using "complexity science" (a sub-field of physics) that we successfully apply elsewhere around the globe, policymakers here in Charleston base their decisions largely on perceived and idealized images of the true flows on complex dynamical networks. Remove the subjective component from your planning and simulate the dynamics of the road network using demographic, traffic, and topographic data available to you; results can then inform optimal decisions regarding investments. It is a manageable mathematical optimization problem when you have knowledge about differential equations, network science, stochastic calculus, and Monte Carlo simulations in combination with some programming skills. Obtaining some basic solutions is really not as difficult as discussed in the local media. Please, get to it!
2/25/2018 9:32	Roberto Caldero	West Ashley	West Ashley		This is SO generic that is DOESN'T even address it's purpose or plan. I will NOT support ANYTHING that is NOT complete in it's dynamics..let alone WASTE my tax money.
2/25/2018 20:54	Traci Rhoden	Johns Island	Johns Island		
2/26/2018 11:58	Brian Pemberton	West Ashley	downtown Charleston		None of this matters. None of this will ever be implemented.
2/26/2018 14:14	Sam Skardon	James Island	North Charleston		
2/27/2018 12:29	Tara Lowry	Downtown	All over		Are you going to take any private property in downtown areas to get the accomplished?
2/27/2018 13:30	Garry Bonesteel	summerville	lowcountry		I think this infrastructure plan is vital to the growth of our area and will not only cut down on commuter congestion but also help connect rural and low income populations to needed areas. I would hope that in your designing of the plan there is potential, should growth continue, for this network to be connected to other locations like Greenville, Columbia, and Beaufort.
2/28/2018 5:48	Jennifer Ort	Ladson	Goose creek		At this time, as you can see, my commute is short enough that I don't require your service. However as a taxpayer I'd love to know what PROFITABLE mass transit model you found to base this on. Thank you for your time.
2/28/2018 23:36	Bradford Singleton	Cane Bay	Carnes		

Timestamp	Which corridor(s) do you see vital for implementation in the immediate future? (Pick up to three.)
1/29/2018 7:42:49	C: Moncks Corner-Charleston (Hwy 52), E: Summerville-Airport-Charleston (Dorchester Rd), I: Airport-Charleston (King St)
1/29/2018 21:47:59	A: Ridgeville-Airport-Charleston (I-26), C: Moncks Corner-Charleston (Hwy 52), G: Mt. Pleasant-West Ashley (I-526)
1/29/2018 21:49:23	C: Moncks Corner-Charleston (Hwy 52), F: Summerville-Charleston (Dorchester Rd), G: Mt. Pleasant-West Ashley (I-526)
1/29/2018 23:41:35	F: Summerville-Charleston (Dorchester Rd), G: Mt. Pleasant-West Ashley (I-526), H: Airport-Charleston (Meeting St)
1/29/2018 23:42:10	F: Summerville-Charleston (Dorchester Rd), G: Mt. Pleasant-West Ashley (I-526), H: Airport-Charleston (Meeting St)
1/29/2018 23:42:29	F: Summerville-Charleston (Dorchester Rd), H: Airport-Charleston (Meeting St), M: Folly Beach-Charleston (Folly Rd)
1/29/2018 23:42:35	F: Summerville-Charleston (Dorchester Rd), H: Airport-Charleston (Meeting St), M: Folly Beach-Charleston (Folly Rd)
1/29/2018 23:42:42	F: Summerville-Charleston (Dorchester Rd), G: Mt. Pleasant-West Ashley (I-526), H: Airport-Charleston (Meeting St)
1/29/2018 23:42:48	F: Summerville-Charleston (Dorchester Rd), H: Airport-Charleston (Meeting St), M: Folly Beach-Charleston (Folly Rd)
1/30/2018 10:46:20	J: Airport-West Ashley-Charleston (Cosgrove Ave), K: West Ashley-Charleston (Glenn McConnell Pkwy), L: West Ashley-Charleston (Hwy 17)
1/30/2018 11:04:49	E: Summerville-Airport-Charleston (Dorchester Rd), J: Airport-West Ashley-Charleston (Cosgrove Ave)
1/30/2018 18:48:07	E: Summerville-Airport-Charleston (Dorchester Rd), F: Summerville-Charleston (Dorchester Rd), K: West Ashley-Charleston (Glenn McConnell Pkwy)
1/31/2018 10:09:37	E: Summerville-Airport-Charleston (Dorchester Rd), L: West Ashley-Charleston (Hwy 17), N: Mt. Pleasant-Charleston (Hwy 17)
1/31/2018 10:55:21	A: Ridgeville-Airport-Charleston (I-26), G: Mt. Pleasant-West Ashley (I-526), L: West Ashley-Charleston (Hwy 17)
1/31/2018 19:14:30	A: Ridgeville-Airport-Charleston (I-26), L: West Ashley-Charleston (Hwy 17), N: Mt. Pleasant-Charleston (Hwy 17)
2/7/2018 16:25:41	C: Moncks Corner-Charleston (Hwy 52), H: Airport-Charleston (Meeting St), N: Mt. Pleasant-Charleston (Hwy 17)
2/15/2018 9:28:19	A: Ridgeville-Airport-Charleston (I-26), E: Summerville-Airport-Charleston (Dorchester Rd), G: Mt. Pleasant-West Ashley (I-526)
2/15/2018 10:27:57	H: Airport-Charleston (Meeting St), I: Airport-Charleston (King St), M: Folly Beach-Charleston (Folly Rd)
2/15/2018 10:53:59	C: Moncks Corner-Charleston (Hwy 52), F: Summerville-Charleston (Dorchester Rd), L: West Ashley-Charleston (Hwy 17)
2/15/2018 11:01:49	G: Mt. Pleasant-West Ashley (I-526), H: Airport-Charleston (Meeting St), M: Folly Beach-Charleston (Folly Rd)
2/15/2018 11:50:04	H: Airport-Charleston (Meeting St), L: West Ashley-Charleston (Hwy 17), M: Folly Beach-Charleston (Folly Rd)
2/15/2018 12:18:25	A: Ridgeville-Airport-Charleston (I-26)
2/15/2018 19:10:55	A: Ridgeville-Airport-Charleston (I-26), C: Moncks Corner-Charleston (Hwy 52), G: Mt. Pleasant-West Ashley (I-526)
2/15/2018 19:35:40	C: Moncks Corner-Charleston (Hwy 52)
2/15/2018 19:36:54	C: Moncks Corner-Charleston (Hwy 52), F: Summerville-Charleston (Dorchester Rd), K: West Ashley-Charleston (Glenn McConnell Pkwy)
2/16/2018 6:47:33	E: Summerville-Airport-Charleston (Dorchester Rd), K: West Ashley-Charleston (Glenn McConnell Pkwy), L: West Ashley-Charleston (Hwy 17)
2/16/2018 6:48:17	J: Airport-West Ashley-Charleston (Cosgrove Ave), K: West Ashley-Charleston (Glenn McConnell Pkwy), L: West Ashley-Charleston (Hwy 17)
2/16/2018 6:48:39	F: Summerville-Charleston (Dorchester Rd), J: Airport-West Ashley-Charleston (Cosgrove Ave), K: West Ashley-Charleston (Glenn McConnell Pkwy)



2/16/2018 12:04:27	I: Airport-Charleston (King St), L: West Ashley-Charleston (Hwy 17), M: Folly Beach-Charleston (Folly Rd)
2/16/2018 12:19:24	A: Ridgeville-Airport-Charleston (I-26), D: Ridgeville-Summerville (Hwy 78), H: Airport-Charleston (Meeting St)
2/16/2018 15:20:31	B: Moncks Corner-Summerville (Hwy 17A), C: Moncks Corner-Charleston (Hwy 52)
2/16/2018 21:09:06	D: Ridgeville-Summerville (Hwy 78)
2/17/2018 9:31:54	A: Ridgeville-Airport-Charleston (I-26), C: Moncks Corner-Charleston (Hwy 52), D: Ridgeville-Summerville (Hwy 78)
2/17/2018 9:32:52	E: Summerville-Airport-Charleston (Dorchester Rd), H: Airport-Charleston (Meeting St), K: West Ashley-Charleston (Glenn McConnell Pkwy)
2/17/2018 9:44:50	A: Ridgeville-Airport-Charleston (I-26), D: Ridgeville-Summerville (Hwy 78), G: Mt. Pleasant-West Ashley (I-526)
2/17/2018 15:06:40	B: Moncks Corner-Summerville (Hwy 17A), C: Moncks Corner-Charleston (Hwy 52), D: Ridgeville-Summerville (Hwy 78)
2/17/2018 16:30:20	C: Moncks Corner-Charleston (Hwy 52), E: Summerville-Airport-Charleston (Dorchester Rd), F: Summerville-Charleston (Dorchester Rd)
2/17/2018 17:21:15	I: Airport-Charleston (King St)
2/18/2018 21:21:37	C: Moncks Corner-Charleston (Hwy 52), L: West Ashley-Charleston (Hwy 17), M: Folly Beach-Charleston (Folly Rd)
2/18/2018 21:32:59	C: Moncks Corner-Charleston (Hwy 52), F: Summerville-Charleston (Dorchester Rd), G: Mt. Pleasant-West Ashley (I-526)
2/19/2018 13:48:13	C: Moncks Corner-Charleston (Hwy 52)
2/19/2018 16:44:37	G: Mt. Pleasant-West Ashley (I-526), K: West Ashley-Charleston (Glenn McConnell Pkwy), L: West Ashley-Charleston (Hwy 17)
2/19/2018 19:36:56	H: Airport-Charleston (Meeting St), L: West Ashley-Charleston (Hwy 17), M: Folly Beach-Charleston (Folly Rd)
2/19/2018 20:18:01	E: Summerville-Airport-Charleston (Dorchester Rd), G: Mt. Pleasant-West Ashley (I-526), N: Mt. Pleasant-Charleston (Hwy 17)
2/20/2018 9:57:16	J: Airport-West Ashley-Charleston (Cosgrove Ave), K: West Ashley-Charleston (Glenn McConnell Pkwy)
2/20/2018 12:18:01	E: Summerville-Airport-Charleston (Dorchester Rd), F: Summerville-Charleston (Dorchester Rd), L: West Ashley-Charleston (Hwy 17)
2/20/2018 14:32:22	J: Airport-West Ashley-Charleston (Cosgrove Ave), K: West Ashley-Charleston (Glenn McConnell Pkwy), L: West Ashley-Charleston (Hwy 17)
2/20/2018 21:00:51	A: Ridgeville-Airport-Charleston (I-26), B: Moncks Corner-Summerville (Hwy 17A), D: Ridgeville-Summerville (Hwy 78)
2/21/2018 5:32:34	J: Airport-West Ashley-Charleston (Cosgrove Ave), K: West Ashley-Charleston (Glenn McConnell Pkwy), L: West Ashley-Charleston (Hwy 17)
2/21/2018 8:26:09	E: Summerville-Airport-Charleston (Dorchester Rd), G: Mt. Pleasant-West Ashley (I-526), K: West Ashley-Charleston (Glenn McConnell Pkwy)
2/21/2018 8:31:44	E: Summerville-Airport-Charleston (Dorchester Rd), G: Mt. Pleasant-West Ashley (I-526), M: Folly Beach-Charleston (Folly Rd)
2/21/2018 8:58:12	D: Ridgeville-Summerville (Hwy 78), F: Summerville-Charleston (Dorchester Rd), G: Mt. Pleasant-West Ashley (I-526)
2/21/2018 11:30:32	J: Airport-West Ashley-Charleston (Cosgrove Ave), K: West Ashley-Charleston (Glenn McConnell Pkwy), L: West Ashley-Charleston (Hwy 17)
2/21/2018 22:18:58	A: Ridgeville-Airport-Charleston (I-26), D: Ridgeville-Summerville (Hwy 78), K: West Ashley-Charleston (Glenn McConnell Pkwy)

2/22/2018 8:02:44	K: West Ashley-Charleston (Glenn McConnell Pkwy), L: West Ashley-Charleston (Hwy 17), M: Folly Beach-Charleston (Folly Rd)
2/22/2018 8:50:45	J: Airport-West Ashley-Charleston (Cosgrove Ave), K: West Ashley-Charleston (Glenn McConnell Pkwy), L: West Ashley-Charleston (Hwy 17)
2/23/2018 8:53:15	B: Moncks Corner-Summerville (Hwy 17A), C: Moncks Corner-Charleston (Hwy 52), F: Summerville-Charleston (Dorchester Rd)
2/23/2018 10:41:08	J: Airport-West Ashley-Charleston (Cosgrove Ave), K: West Ashley-Charleston (Glenn McConnell Pkwy), L: West Ashley-Charleston (Hwy 17)
2/23/2018 15:10:40	H: Airport-Charleston (Meeting St), I: Airport-Charleston (King St), M: Folly Beach-Charleston (Folly Rd)
2/23/2018 22:41:21	A: Ridgeville-Airport-Charleston (I-26), B: Moncks Corner-Summerville (Hwy 17A), C: Moncks Corner-Charleston (Hwy 52)
2/23/2018 22:54:41	A: Ridgeville-Airport-Charleston (I-26), C: Moncks Corner-Charleston (Hwy 52), F: Summerville-Charleston (Dorchester Rd)
2/24/2018 7:17:58	G: Mt. Pleasant-West Ashley (I-526)
2/25/2018 20:53:47	A: Ridgeville-Airport-Charleston (I-26), B: Moncks Corner-Summerville (Hwy 17A), L: West Ashley-Charleston (Hwy 17)
2/26/2018 6:03:02	J: Airport-West Ashley-Charleston (Cosgrove Ave), K: West Ashley-Charleston (Glenn McConnell Pkwy), L: West Ashley-Charleston (Hwy 17)
2/26/2018 9:23:39	C: Moncks Corner-Charleston (Hwy 52), F: Summerville-Charleston (Dorchester Rd), L: West Ashley-Charleston (Hwy 17)
2/26/2018 11:36:45	J: Airport-West Ashley-Charleston (Cosgrove Ave), K: West Ashley-Charleston (Glenn McConnell Pkwy), L: West Ashley-Charleston (Hwy 17)
2/26/2018 11:57:46	A: Ridgeville-Airport-Charleston (I-26), E: Summerville-Airport-Charleston (Dorchester Rd), K: West Ashley-Charleston (Glenn McConnell Pkwy)
2/26/2018 14:14:26	A: Ridgeville-Airport-Charleston (I-26), G: Mt. Pleasant-West Ashley (I-526), K: West Ashley-Charleston (Glenn McConnell Pkwy)
2/26/2018 14:42:08	J: Airport-West Ashley-Charleston (Cosgrove Ave), K: West Ashley-Charleston (Glenn McConnell Pkwy), L: West Ashley-Charleston (Hwy 17)
2/26/2018 19:28:02	C: Moncks Corner-Charleston (Hwy 52), J: Airport-West Ashley-Charleston (Cosgrove Ave), M: Folly Beach-Charleston (Folly Rd)
2/27/2018 5:39:50	J: Airport-West Ashley-Charleston (Cosgrove Ave), K: West Ashley-Charleston (Glenn McConnell Pkwy), L: West Ashley-Charleston (Hwy 17)
2/27/2018 7:36:29	A: Ridgeville-Airport-Charleston (I-26), C: Moncks Corner-Charleston (Hwy 52), M: Folly Beach-Charleston (Folly Rd)
2/27/2018 13:26:51	C: Moncks Corner-Charleston (Hwy 52), E: Summerville-Airport-Charleston (Dorchester Rd), H: Airport-Charleston (Meeting St)
2/28/2018 9:44:54	C: Moncks Corner-Charleston (Hwy 52), G: Mt. Pleasant-West Ashley (I-526), L: West Ashley-Charleston (Hwy 17)
2/28/2018 23:34:42	A: Ridgeville-Airport-Charleston (I-26), B: Moncks Corner-Summerville (Hwy 17A), C: Moncks Corner-Charleston (Hwy 52)



## Regional Transit Framework Plan

### Alternatives Open House

Date:	Wednesday, June 06, 2018   Stakeholder Open House 1:00 p.m. – 3:00 p.m. and Public Open House 4:00 p.m. – 7:00 p.m.	
Location:	Drew Conference Center, Charleston Southern University, North Charleston, SC	
Staff:	Sharon Hollis (BCDCOG)	David Leard (HDR)
	Kathryn Basha (BCDCOG)	Jorge Luna (HDR)
	Jeff Burns (BCDCOG)	Robert Flagler (HDR)
	Vonie Gilreath (BCDCOG)	Natalie Lawrence (Joyst Communications)
	Josh Drucker (BCDCOG)	Daniel Brock (Rawle Murdy)
	Victoria Wornom (BCDCOG)	Michael Stettner (Rawle Murdy)
	Kevin Walsh (HDR)	Boris Palchik (FourSquare)
	Theresa McClure (HDR)	

### Meeting Summary

The Berkeley-Charleston-Dorchester Council of Governments (BCDCOG) hosted an open house meeting to share progress on the Regional Transit Framework Plan and to gather feedback on High-Capacity Transit (HCT) Corridor Identification and Prioritization and HCT Mode Selection. The meeting was divided into two phases with the first phase being a Stakeholder Open House and the second being the Public Open House. Both meetings consisted of a drop-in format with participants engaging with project team members at stations set up around the room. SmartScreen TVs were placed around the room for stakeholders and individuals to view and interact with meeting boards and corridor maps. An online meeting, displaying the same information as the in-person open house, was available from June 6 until July 6, 2018 at [bcdcog.com/framework](http://bcdcog.com/framework).

### Open House Overview

Upon arrival, attendees at both sessions received a project handout at sign in and an explanation of the open house format. Attendees were able to interact with project team members at any of the five stations set up around the room. Each station was staffed with project team members that were able to answer questions and provide information on the project using SmartScreen TVs as meeting boards. These screens were interactive and individuals were able to zoom into maps displaying proposed HCT corridor conceptual routes and existing transit routes.



## Regional Transit Framework Plan

### Open House Meeting Information

	Venue	Venue Contact
Wednesday, June 6 Stakeholder Open House 1:00 p.m. – 3:00 p.m.	Charleston Southern University – Drew Center 9200 University Blvd North Charleston, SC 29406	Daniel Grummer 843-863-17401
Public Open House 4:00 p.m. – 7:00 p.m.		

### Agenda

- 11:00 a.m. - Consultant Team Arrival and Setup
- 12:00 p.m. - BCDCOG arrival & lunch
- 12:30 p.m. - Team meeting & safety briefing
- 1:00 p.m. – 3:00 p.m. – **Stakeholder Open House**
- 3:30 p.m. – Doors open to the public
- 4:00 p.m.- 7:00 p.m. - **Public Open House**
- 7:15 p.m. - Debrief and breakdown

### Attendees

A total of 17 stakeholders signed in for the stakeholder meeting and 36 people signed in for the public meeting; sign-in sheets are provided in **Appendix A**.

### Outreach Activities

Prior to the meeting a number of outreach efforts were made to publicize the meeting and increase public participation. Legal advertisements were placed to run on May 23, 2018 in The Post & Courier. A news release, social media posts, a Stakeholder Advisory Committee invitation letter, and stakeholder notification emails were deployed to encourage participation and notify the public.



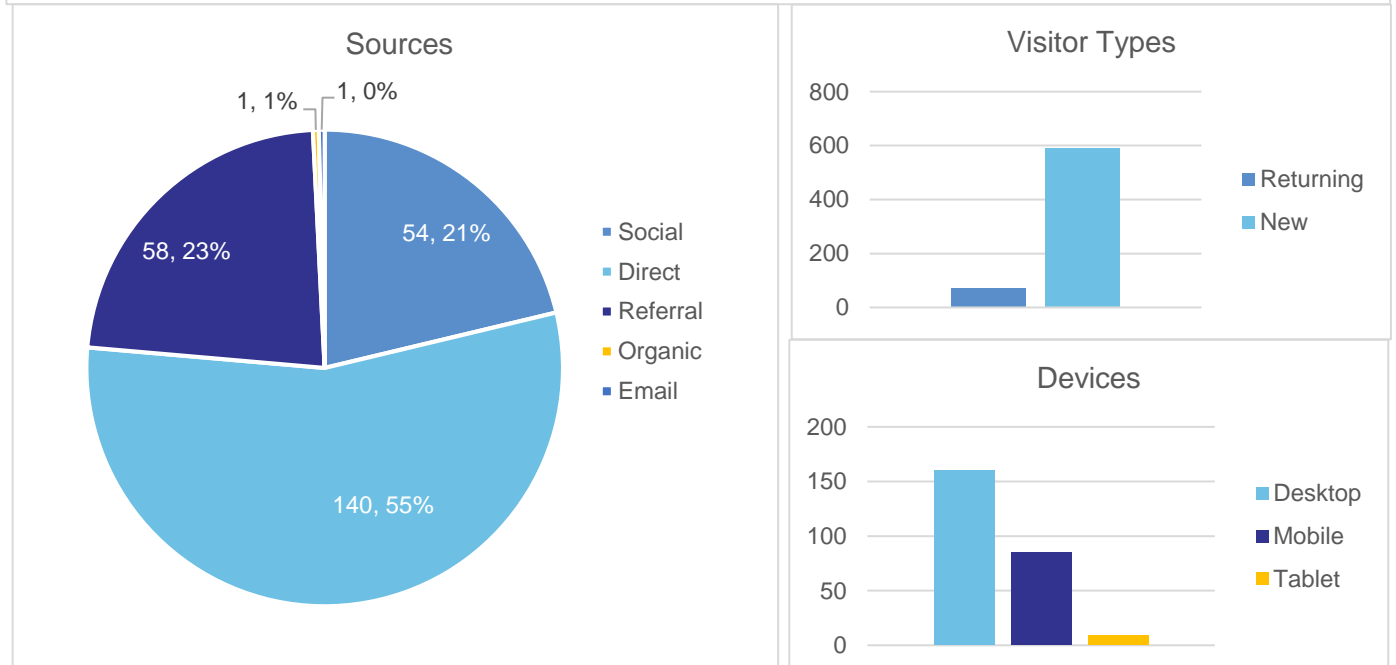
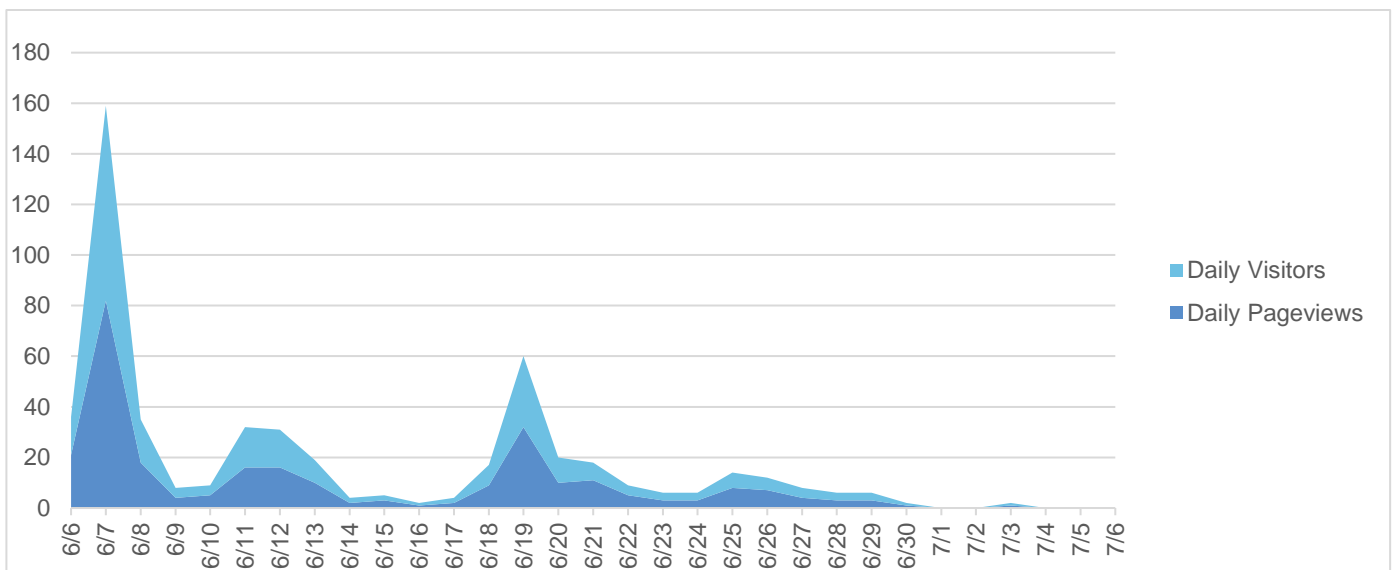
# Regional Transit Framework Plan

## Public Open House Comment Summary

Comment forms were collected in person and online and are included in **Appendix B**.

**Online Meeting Information** - [www.bcdcog.com/framework](http://www.bcdcog.com/framework) available June 6 - July 6, 2018

	Visitors	Pageviews	Avg Time on Page	Pages per Visit
<b>Totals</b>	<b>254</b>	<b>285</b>	<b>5:45</b>	<b>1.12</b>







# Regional Transit Framework Plan

## Appendix A: Sign-in Sheets

## Public Open House Sign In

June 6, 2018

Name	Email	In what area do you work?	In what area do you live?	How did you hear about this meeting? (News, Social Media, Flyer, Other)	Would you like to be added to our email list?
David Baggs	dbaggs@csu.nyu.edu				<input type="checkbox"/> Yes <input type="checkbox"/> No
Ben Marks	N/A				<input type="checkbox"/> Yes <input type="checkbox"/> No
Jordan Pace	j.scott.pace@gmail.com	Real Estate	North Charleston	Facebook	<input checked="" type="checkbox"/> Yes <input type="checkbox"/> No
LEAH FARRER	LFARRER@PRESERVATIONSOCIETY.ORG		JAMES ISLAND		<input checked="" type="checkbox"/> Yes <input type="checkbox"/> No
Anna-Catherine Carroll	accarroll@preservationsociety.org		Charleston	News	<input checked="" type="checkbox"/> Yes <input type="checkbox"/> No
Thomas Atkins	thomas@berkeleyhubb.org		Charleston	Work	<input checked="" type="checkbox"/> Yes <input type="checkbox"/> No
ART HARTUNG	art_hartung@yahoo.com		Charleston J.F.	ON COG COMMITTEE	<input checked="" type="checkbox"/> Yes <input type="checkbox"/> No
Denise Marie Fug	fugodm@ofsc.edu		West Ashley	Advisory Committee	<input checked="" type="checkbox"/> Yes <input type="checkbox"/> No
Steve Delash	delash.sefferns@hutton.com		WTFP		<input checked="" type="checkbox"/> Yes <input type="checkbox"/> No
Arnold & Sara Mack	Sarajeannmack@gmail.com				<input type="checkbox"/> Yes <input type="checkbox"/> No
RICK REIFF	RREIFF@RAHEM KEMP.COM		S'VILLE	WORK	<input checked="" type="checkbox"/> Yes <input type="checkbox"/> No

## Public Open House Sign In

June 6, 2018

Name	Email	In what area do you work?	In what area do you live?	How did you hear about this meeting? (News, Social Media, Flyer, Other)	Would you like to be added to our email list?
Bob Seidler	bob@margaretseidler.com	WEST ASHLEY	W/A	NEWSPAPER - FREE	<input checked="" type="checkbox"/> Yes <input type="checkbox"/> No
ROBERT GURLEY	rgurley@preservation.society.org			P&C	<input checked="" type="checkbox"/> Yes <input type="checkbox"/> No
SCOTT SZCZEPANIAK	SCOTT@CHARLESTONHARBORTOURS.COM		PAWN TOWN WA	EMAIL	<input checked="" type="checkbox"/> Yes <input type="checkbox"/> No
Atthia Coad	acoad@home.sc.com		North Charleston		<input type="checkbox"/> Yes <input type="checkbox"/> No
Sam Skardon	sam.skardon@oneregionstrategy.com		James Island		<input type="checkbox"/> Yes <input type="checkbox"/> No
JOE EWALT	ewalt.joe742@gmail.com	RETIRED	CANE BAY	NEWSPAPER	<input checked="" type="checkbox"/> Yes <input type="checkbox"/> No
Amy Chico	achico@hlainc.com	West Ashley	Mt. Pleasant	Other?	<input checked="" type="checkbox"/> Yes <input type="checkbox"/> No
SCOTT LOVELACE	scottalan925@gmail.com	TRI-COUNTIES	Park Grove, N. GA	NEWSPAPER (ON-LINE LOOK-UP)	<input checked="" type="checkbox"/> Yes <input type="checkbox"/> No
Kelley McKenzie	Kmckenzie@fw.org	Tri-County	Mt Pleasant	Other	<input checked="" type="checkbox"/> Yes <input type="checkbox"/> No
Joyce Hampton	joyce.e.hampton@gmail.com	Icona			<input checked="" type="checkbox"/> Yes <input type="checkbox"/> No
Susan Wiley Johnson			Summerville		<input type="checkbox"/> Yes <input type="checkbox"/> No



## Public Open House Sign In

June 6, 2018

Name	Email	In what area do you work?	In what area do you live?	How did you hear about this meeting? (News, Social Media, Flyer, Other)	Would you like to be added to our email list?
David Dennis	dardennisphones.com	Sanger	MC	COC Board Member	<input type="checkbox"/> Yes <input checked="" type="checkbox"/> No
Mary Williams	williams2438@gmail.com	Moncks Corner	N. Ches	Post+ Courier	<input checked="" type="checkbox"/> Yes <input type="checkbox"/> No
Kelley Kinloch	Sharemail1415@gmail.com	Downtown	NA	FRIEND	<input type="checkbox"/> Yes <input type="checkbox"/> No
Jason Crowley	jasone@scod.org	Duncan	N. CHS	CEL	<input checked="" type="checkbox"/> Yes <input type="checkbox"/> No
Bob Rosenberg	hobre@investorinfo.com	Sacramento, CA + Summerville	Sacramento	Newspaper State Rep	<input checked="" type="checkbox"/> Yes <input type="checkbox"/> No
Shaqueta Johnson (with Rep. Mervyn Ponderus)	@mervynponderus.com		Disbait 113+		<input checked="" type="checkbox"/> Yes <input type="checkbox"/> No
Oscar Lauderman	LaudermanOxx@state.gov	Admin	Stille	P+C	<input checked="" type="checkbox"/> Yes <input type="checkbox"/> No
Virginia W. Jamison					<input type="checkbox"/> Yes <input type="checkbox"/> No
					<input type="checkbox"/> Yes <input type="checkbox"/> No
					<input type="checkbox"/> Yes <input type="checkbox"/> No
					<input type="checkbox"/> Yes <input type="checkbox"/> No

## Public Open House Sign In









June 6, 2018

Name	Email	In what area do you work?	In what area do you live?	How did you hear about this meeting? (News, Social Media, Flyer, Other)	Would you like to be added to our email list?
Wesley Fox	Wesley.Fox@HCAHEALTHCARE.COM	Hastare	Sumner/Curry	None	<input type="checkbox"/> Yes <input type="checkbox"/> No
Andy Egan	ANDY.EGAN@STANTEC.COM	Nicht	Scott Creek	Paper	<input type="checkbox"/> Yes <input checked="" type="checkbox"/> No
Claire Edwards	info@marunbendakis.com elizabethclaire@gmail		Ladson	social media	<input checked="" type="checkbox"/> Yes <input type="checkbox"/> No
M. A. Cook	topcat1908@outlook.com		Charleston	News on Channel 5	<input checked="" type="checkbox"/> Yes <input type="checkbox"/> No
					<input type="checkbox"/> Yes <input type="checkbox"/> No
					<input type="checkbox"/> Yes <input type="checkbox"/> No
					<input type="checkbox"/> Yes <input type="checkbox"/> No
					<input type="checkbox"/> Yes <input type="checkbox"/> No
					<input type="checkbox"/> Yes <input type="checkbox"/> No
					<input type="checkbox"/> Yes <input type="checkbox"/> No












# Stakeholder Open House

June 6, 2018

Name	Organization	Email	Signature
L.B. Wannamaker	North Charleston Public Works	lwannam@northcharleston.org	
Kevin Szostak	Greater Summerville/Dorchester County Chamber	kszostak@greatersummerville.org	
Betsy LaForce	CCL	betsy.l@sccll.org	
KEITH BENJAMIN	City of Charleston	benjamin.k@charleston-sc.gov	
DEB CAMPBELL	TRUSTEES	you have it	
Dennis Turner	City of Hanahan	dturner@cityofhanahan.com	
Jenna Johnson	CSU	jdjohnson@csuniv.edu	
Katie Zimmerman	Char Moves	Katie@charlestonmoves.org	

# Stakeholder Open House

June 6, 2018

Name	Organization	Email	Signature
Charles Drayton	City of NC	cdrayton@northcharleston.org	
Jessi Shuler	Town of Summerville	jshuler@summerville.sc.gov	
Belen Vitello	City of Charleston	vitello.b@charleston-sc.gov	
Eric Adams	Charleston County	EJAdams@CharlestonCounty.org	
Jasmine Gai	Coastal Conservation League	jasmme_g@sccl.org	
Steve Warner	CRIDA	swarner@crida.org	
Jean Latham	COT7/CANET	JLATHM@CHARLESTONCOUNTY.ORG	
Elaine Morgan	BCOC	emorgan@bococ.com	
Josh Johnson	SCDOT	johnson.j@scdot.org	



## Regional Transit Framework Plan

### Appendix B: Comment Forms



## Regional Transit Framework Plan

6/6/2018

Roman Pekar

[bubz@bellsouth.net](mailto:bubz@bellsouth.net)

outside I-526, West Ashley Daniel Island

While there no corridors available from bringing me from home to work the closest alternatives are K and G. To add to your study - I asked our neighborhood FB group and response was that majority of people will appreciate a bus from subdivision (Carolina Bay) to downtown.

The questionnaire is available for you if interested. I would like to know what metrics were used to determine population. I do like an idea to implement BRT with I-526 widening but this bus should go all the way on Glenn McConnell - a stop at the Citadel is not feasible. Thanks.

6/6/2018

Freeman Milligan

[fhmilligandesign@gmail.com](mailto:fhmilligandesign@gmail.com)

A recent P&C article talked about making bus transit more "cool" to increase ridership. As you are probably aware, induction charging is being developed and implemented for powering electric buses in several places around the globe. By the time we get any new transit solutions implemented for the tri-county it seems this will probably be feasible and cost-effective. I hope the planners and decision makers involved in this project will look in it - very cool!

6/7/2018

Tammy Coghill

[tammy.coghill@scana.com](mailto:tammy.coghill@scana.com)

West Ashley (Northbridge area) North Charleston (Aviation Road area)

Love that the corridors are being looked at. While I frequently make client and site visits around the state for work, I would take these routes for meetings in the metro area during the day.

6/7/2018

Steve Wichmann

[WichmannS@htfcu.org](mailto:WichmannS@htfcu.org)



## Regional Transit Framework Plan

Andrea: I only received a short notice about the meeting yesterday, so I was unable to attend. I am interested in this and other opportunities to discuss an initiative that will benefit the rural population of Berkeley County. I've reviewed what you provided as it applies to existing Park and Ride locations. You've identified however, that there appears to be a sizable gap between Hwy 52, Hwy 17A (between Goose Creek and Moncks Corner) and Hwy 176 beyond Cane Bay. Many of those residents could, and would take advantage of transportation to and from work if they had it available. Having worked with several of the Churches and municipal gathering places of rural communities, I can tell you that we are missing the opportunity for full employment of our SC citizens because they can't get to work. These are "work force" trainable voting citizens that are fully capable of being employed and contributing to our tax base, but need transportation to and from work.

I head up a committee through the Berkeley County Chamber of Commerce for Infrastructure. We recently spoke with Ron Mitchum who told us to get involved. We would be more than happy and excited to do so. Can you put me on an email distribution list for future meetings.

7/5/2018

Ian Purcell

[ianp122@gmail.com](mailto:ianp122@gmail.com)

Oakbrook Summerville-Jedburg

"Since Corridor E is "the highest performing corridor based on the screening metrics", I believe this area must be prioritized. It will allow me to utilize public transit to get to work, in coordination with the Tri-County Link, and would help take another car off the road.

I also would love to be able to take public transit into Charleston on the weekends, and Corridor E would make this possible. XT3 currently does not have frequent enough stops or hours to make traveling into Charleston for the evening feasible."

7/5/2018

Rachel Adams

[Racheladams1349@gmail.com](mailto:Racheladams1349@gmail.com)

West Ashley Mount Pleasant

I would ride the busses if we had nicer busses that ran more often to more places, give us a nice public transit and people will use it!





## Regional Transit Framework Plan

7/5/2018

Carmen

[carmenkcollins@gmail.com](mailto:carmenkcollins@gmail.com)

James island Downtown

7/6/2018

William Hamilton III

[wjhamilton29464@gmail.com](mailto:wjhamilton29464@gmail.com)

Mount Pleasant Downtown Charleston

I believe progress on other corridors and locally supported funding for them will only become possible after the planned BRT line from Summerville to Charleston is running successfully. it appears an extension to Goose Creek is the most likely extension of that system. People in Goose Creek do want rapid transit, but they're extremely skeptical about local government's capacity to actually build anything. Everything depends on making the BRT line from Summerville to Charleston work and very little is going to be possible until that is operating and moving a lot of passengers.





## Regional Transit Framework Plan



### To submit comments:

- Complete and submit this form at today's open house or follow the directions on the reverse side of this sheet to mail your comments.

### Please leave a comment for the project team in the space provided below:

- Would like to see a light rail service from Moncks Corner to Summerville and to N. Charleston + downtown Charleston.

Date:

6-6-16

Name:

David Dennis

Street Address:

243 High Hill Drive

City, State, Zip:

Moncks Corner SC 29461

Phone:

[REDACTED]

Email:

daviddennis@home.com

Thank you for your interest!



## Regional Transit Framework Plan



### To submit comments:

- Complete and submit this form at today's open house or follow the directions on the reverse side of this sheet to mail your comments.

Please leave a comment for the project team in the space provided below:

*gave my comments on screen with Kevin -*

*I would like to help you meet residents of Moncks Corner and get their input. I can help with a location (church) that can hold 25 - 200 people. With other partners, and 2-3 months to plan, we could do this.*

*Mary Williams  
Community Development Dir.  
Habitat for Humanity of Berkeley  
County  
mary@berkeley<sup>habitat</sup>county.org  
857-829-2169*

Date: *June 6 2018*

Name: *Mary Williams*

Street Address: *2438 Tuscan Drive*

City, State, Zip: *North Charleston, SC 29406*

Phone: *[REDACTED]*

Email: *williams2438@gmail.com*

Thank you for your interest!



## Regional Transit Framework Plan



### To submit comments:

- Complete and submit this form at today's open house or follow the directions on the reverse side of this sheet to mail your comments.

### Please leave a comment for the project team in the space provided below:

Due to the congestion on the peninsula, I had hope that this project was ready for implementation. The hours of operations only go to 1 am, what about the people that work beyond 1 am.

I would suggest expanding the Senior reduced fare to all day.

Date:

6/6/18

Name:

Arnold and Sara Mack

Street Address:

34C Hanover St.

City, State, Zip:

Charleston, S.C. 29403

Phone:

Email:

sarajeon@gmail.com

Thank you for your interest!



## Regional Transit Framework Plan



### To submit comments:

- Complete and submit this form at today's open house or follow the directions on the reverse side of this sheet to mail your comments.

Please leave a comment for the project team in the space provided below:

---

+ do a signal study on University Blvd & Rivers  
+ implement signal prioritization software on the buses  
on the #10

Date: \_\_\_\_\_

Name: \_\_\_\_\_

Street Address: \_\_\_\_\_

City, State, Zip: \_\_\_\_\_

Phone: \_\_\_\_\_

Email: \_\_\_\_\_

Thank you for your interest!





## Regional Transit Framework Plan

### To submit comments:

- Complete and submit this form at today's open house or follow the directions on the reverse side of this sheet to mail your comments.

### Please leave a comment for the project team in the space provided below:

- 1) Thanks for all of your efforts bringing this project to its current stage.
- 2) It looks like there's a lot of overlap with routes from Midway Ave to downtown. Could this section be consolidated? Are we trying to avoid transfers? The Target Outlet seems like an ideal location for a hub. Could get more frequent service from N Charleston to downtown.
- 3) Is there no demand for more East-West routes? I understand the priority of certain routes but it seems odd there's no E-W connection.
- 4) How is there a route to/from Moncks Corner via US 52 but nothing is proposed for US 17 to up to Goose Creek, Lake Bay, and eventually Volvo?
  - Such as Indian Rd or Ashby Phosphate?
- 5) I think the Dorchester Rd (Route E) makes complete sense and I hope it's very successful.
- 6) Keep up the good work! The sooner these come to life, the better!

Date: 6/6/18

Name: ANDY EBAN

Street Address: 104 GOLDING LN

City, State, Zip: GOOSE CREEK, SC 29445

Phone:

Email: ANDY.EBAN@STANTIS.COM

Thank you for your interest!



To submit comments:

- Complete and submit this form at today's open house or follow the directions on the reverse side of this sheet to mail your comments.

Please leave a comment for the project team in the space provided below:

1. Load Nodes for BART need to be connected or at high density locations with excellent walk, bicycle access; secure, well lighted and able to take frequent feeder buses.
2. Frequency on BART needs to be 10-15 min max sep. during commute times & run late enough at night
3. Land use needs to be changed to increase density with a min of  $\frac{1}{4}$  mile of nodes,  $\frac{1}{2}$  mile apart

Date:

6/6/18

Name:

Bob Rosenberg

Street Address:

CRS, 3506 W. Montague Ave, Suite 200

City, State, Zip:

N. Charleston

Phone:

Email:

info@investnan.org

Thank you for your interest!



## Regional Transit Framework Plan

### To submit comments:

- Complete and submit this form at today's open house or follow the directions on the reverse side of this sheet to mail your comments.

Please leave a comment for the project team in the space provided below:

M - Corridor should be LRT light

Smaller Buses more frequently to deal  
with Beach traffic. Imp note: Should  
not require transfer and should  
terminate at beach

Date: 4/6/18

Name: Art Hartung

Street Address: 870 PORTADILLA LN

City, State, Zip: CHARLESTON, SC 29412

Phone:

Email: art.hartung@yahoo.com

Thank you for your interest!



## Regional Transit Framework Plan



### To submit comments:

- Complete and submit this form at today's open house or follow the directions on the reverse side of this sheet to mail your comments.

### Please leave a comment for the project team in the space provided below:

- Hubs - can centralized hubs/transfer areas be created to allow someone to go to other areas of the lowcountry rather than straight downtown.

Example: ~~Mt. Pleasant to West Ashley~~

- Monks Corner to West Ashley where you can transfer earlier than having to go all of the way downtown.

Date: 6/6/18

Name: Amy Chico

Street Address: 29A Leinbach Drive

City, State, Zip: Charleston, SC 29407

Phone: [REDACTED]

Email: achico@hla-inc.com

Thank you for your interest!





## Regional Transit Framework Plan



### To submit comments:

- Complete and submit this form at today's open house or follow the directions on the reverse side of this sheet to mail your comments.

Please leave a comment for the project team in the space provided below:

*Daniel Sore*

Concerns:

~~Station~~  
safety within the transit system -  
protection for passenger from weather - covered stations.  
consistency in schedules -  
Operational - 7 days a week.

Date:

*6/6/18*

Name:

*Joyce A. Hampton*

Street Address:

*273 Brookshire Rd.*

City, State, Zip:

*Goose Creek, SC 29445*

Phone:

[REDACTED]

Email:

*joyce.a.hampton@gmail.com*

Thank you for your interest!



## Regional Transit Framework Plan

### To submit comments:

- Complete and submit this form at today's open house or follow the directions on the reverse side of this sheet to mail your comments.

### Please leave a comment for the project team in the space provided below:

I think this is all a great idea. I believe that it may need more development as in planned routes, # of transit vehicles needed to be in use, # of stops, and # of patrons able to ride @ one time. I also would love to take this info back to the rep. I work with to spread the word of this great project in order to get more locals and legislature involved. I would love to see more support from those who live here! Can't wait to see this project in motion! If there is anything that I or my team could do to help, please reach out! 😊

Date:

June 06, 2018

Name:

~~Elizabeth~~ Claire Edwards

Street Address:

City, State, Zip:

Ladson, SC 29456

Phone:

Email:

info@maevimpendarvis.com | elizabethclaire@gmail.com

Thank you for your interest!